

(R-87-746)

RESOLUTION NUMBER R- 267362

ADOPTED ON DEC 16 1986

A RESOLUTION ESTABLISHING AN UNDERGROUND UTILITY DISTRICT TO BE KNOWN AND DENOMINATED AS THE NIMITZ BOULEVARD (NORTH HARBOR DRIVE TO WEST POINT LOMA BOULEVARD) UNDERGROUND UTILITY DISTRICT.

WHEREAS, by Resolution No. R- 266952 a public hearing was called for on DEC 16 1986 at the hour of 10:00 am in the Council Chambers of the City Administration Building, 202 C Street, San Diego, California, to determine whether the public health, safety or general welfare requires the removal of poles, overhead wires and associated structures and the underground installation of wires and facilities for supplying electric, communication, community antenna television or similar or associated service within that certain area of the City of San Diego more particularly described as follows:

Lots 1 through 3 in Block 17, lots 14 through 16 in Block 16, lots 1 through 39 of Block 6, the northerly half of lot 3 in Block 9, all in Point Loma Heights, Map 1106; lots 3 through 6, 11 and 12 in Block 120, lots 2 through 6 in Block 116, the westerly half of lots 7 and 8 in Block 105, lot 7 in Block 100, lots 1 through 6 in Block 106, lots 6 through 12 in Block 99, lots 1 and 12 in Block 98, the southerly half of lots 1 through 4 in Block 107, lots 18 through 20 in Block 96, lots 10 through 12 in Block 95, all in Roseville Refiled Map 305; Parcel 1 of Victory Center Map 5998; lot 37 in Block C, lots 1 and 31 in

Block D, the northerly half of lot 1 in Block E, the westerly 100 feet of Block H, the westerly 100 feet of Block I, lots 1 through 5 of Block 20, the southerly half of lots 1 and 2 in Block 40, the southerly half of lots 9 through 12 in Block 21, all in Point Loma Heights Resubdivision, Map 1523; the northerly half of lots 9 through 12, and lots 13 through 18 in Block 20, of Malhas Subdivision, Map 10004; a portion of Pueblo lot 206 between a line parallel to and 200 feet east of the easterly line of Nimitz Boulevard and the easterly line of Nimitz Boulevard and between a line parallel to and 900 feet north of the northerly line of Famosa Boulevard and a line parallel to and 700 feet north of the northerly line of Famosa Boulevard.

Said district shall also include the following described public rights-of-way:

NIMITZ BOULEVARD between the northerly line of North Harbor Drive and the northerly line of West Point Loma Boulevard; LOCUST STREET between a line parallel to and 100 feet east of the easterly line of Nimitz Boulevard and a line parallel to and 200 feet west of the westerly line of Nimitz Boulevard; EVERGREEN STREET between a line parallel to and 75 feet east of the easterly line of Nimitz Boulevard and a line parallel to and 100 feet west of the westerly line of Nimitz Boulevard; SCOTT STREET between a line parallel to and 30 feet west of the westerly line of Nimitz Boulevard and the westerly line of Nimitz Boulevard; SHAFTER STREET between a line parallel to and 30 feet west of the westerly line of Nimitz Boulevard and the westerly line of Nimitz Boulevard; CAPISTRANO STREET between a line parallel to and 225

feet east of the easterly line of Nimitz Boulevard and the easterly line of Nimitz Boulevard; CHATSWORTH BOULEVARD between a line parallel to and 50 feet east of the easterly line of Nimitz Boulevard and a line parallel to and 150 feet west of the westerly line of Nimitz Boulevard; POE STREET between the westerly line of Chatsworth Boulevard and the easterly line of Capistrano Street; ALLEY in BLOCK E of POINT LOMA HEIGHTS RESUBDIVISION, Map 1523, between a line parallel to and 40 feet west of the westerly line of Nimitz Boulevard and the westerly line of Nimitz Boulevard; CENTRALOMA DRIVE between a line parallel to and 40 feet east of the easterly line of Nimitz Boulevard and a line parallel to and 50 feet west of the westerly line of Nimitz Boulevard; ALLEY in BLOCK D of POINT LOMA HEIGHTS RESUBDIVISION, Map 1523, between a line parallel to and 75 feet west of the westerly line of Nimitz Boulevard and the westerly line of Nimitz Boulevard; ALLEY in BLOCK C of POINT LOMA HEIGHTS RESUBDIVISION, Map 1523, between a line parallel to and 150 feet west of the westerly line of Nimitz Boulevard and the westerly line of Nimitz Boulevard; ATASCADERO DRIVE between a line parallel to and 25 feet west of the westerly line of Nimitz Boulevard and the westerly line of Nimitz Boulevard; WORDEN STREET between a line parallel to and 40 feet east of the easterly line of Nimitz Boulevard and the easterly line of Nimitz Boulevard; W. POINT LOMA BOULEVARD between a line parallel to and 150 feet west of the westerly line of Nimitz Boulevard and the westerly line of Nimitz Boulevard; all as more particularly shown on Drawing No. 2322-1-2-D entitled "NIMITZ BOULEVARD (NORTH

HARBOR DRIVE TO WEST POINT LOMA BOULEVARD) UNDERGROUND UTILITY DISTRICT," copies of which are on file in the office of the City Clerk as Document No. RR- ~~266080~~ and attached hereto and incorporated herein as Exhibit A; and

WHEREAS, notice of such hearing has been given by the City Clerk to all affected property owners as defined in Chapter VI, Article 1, Division 5 of the San Diego Municipal Code, and the utilities concerned in the manner and for the time required by law; and

WHEREAS, such hearing has been duly and regularly held and all persons interested have been given an opportunity to be heard; NOW, THEREFORE,

BE IT RESOLVED, by the Council of the City of San Diego, as follows:

1. The City Council does hereby find and determine that the public health, safety and general welfare require the removal of poles, overhead wires and associated overhead structures and the underground installation of wires and facilities for supplying electric, communication, community antenna television or similar or associated service within the area set forth above and that pursuant to Chapter VI, Article 1, Division 5 of the San Diego Municipal Code, the above-described area is hereby declared to be an underground utility district in the City of San Diego, and the maps and document referred to above are hereby incorporated as a part of this resolution.

2. The City Council shall by subsequent resolution fix the date upon which the property in the district must be ready to

receive underground service, and shall by subsequent resolution order the removal of all poles, overhead wires and associated overhead structures and the underground installation of wires and facilities for supplying electric, communication, community antenna television or similar or associated service.


3. The City Clerk be and he is hereby instructed to notify all affected persons as defined in Chapter VI, Article 1, Division 5 of the San Diego Municipal Code, and all affected utility companies of the adoption of this resolution within fifteen (15) days after the date of such adoption. The City Clerk shall further notify said affected persons as defined in Chapter VI, Article 1, Division 5 of the San Diego Municipal Code of the necessity that if they desire to continue to receive electric, communication, community antenna television or similar or associated service they shall provide at their own expense all necessary facility changes on their premises so as to receive underground service from the lines relocated underground of the supplying utility company subject to applicable rules, regulations and tariffs of the respective utility company on file with the Public Utilities Commission of the State of California (as of the date of adoption of this resolution) and subject to all other applicable requirements of State law and City

R 267362

00648

ordinances. The Clerk's notification shall be made in the manner provided in Chapter VI, Article 1, Division 5 of the San Diego Municipal Code.

APPROVED: John W. Witt, City Attorney

By 

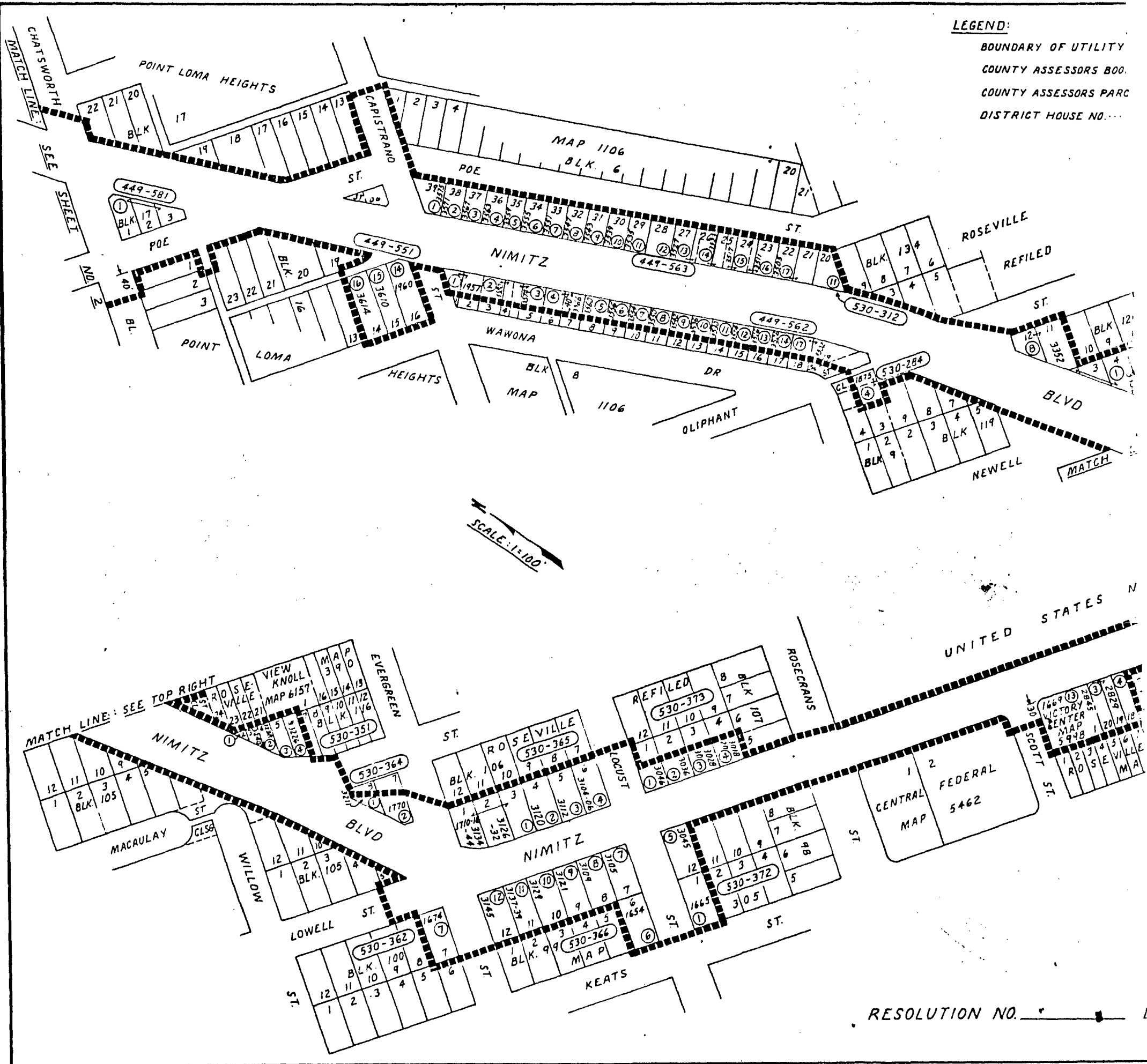
John K. Riess
Deputy City Attorney

JKR:mrh:460
10/15/86
Or.Dept:E&D
R-87-746
Form=r.uest

R-267362

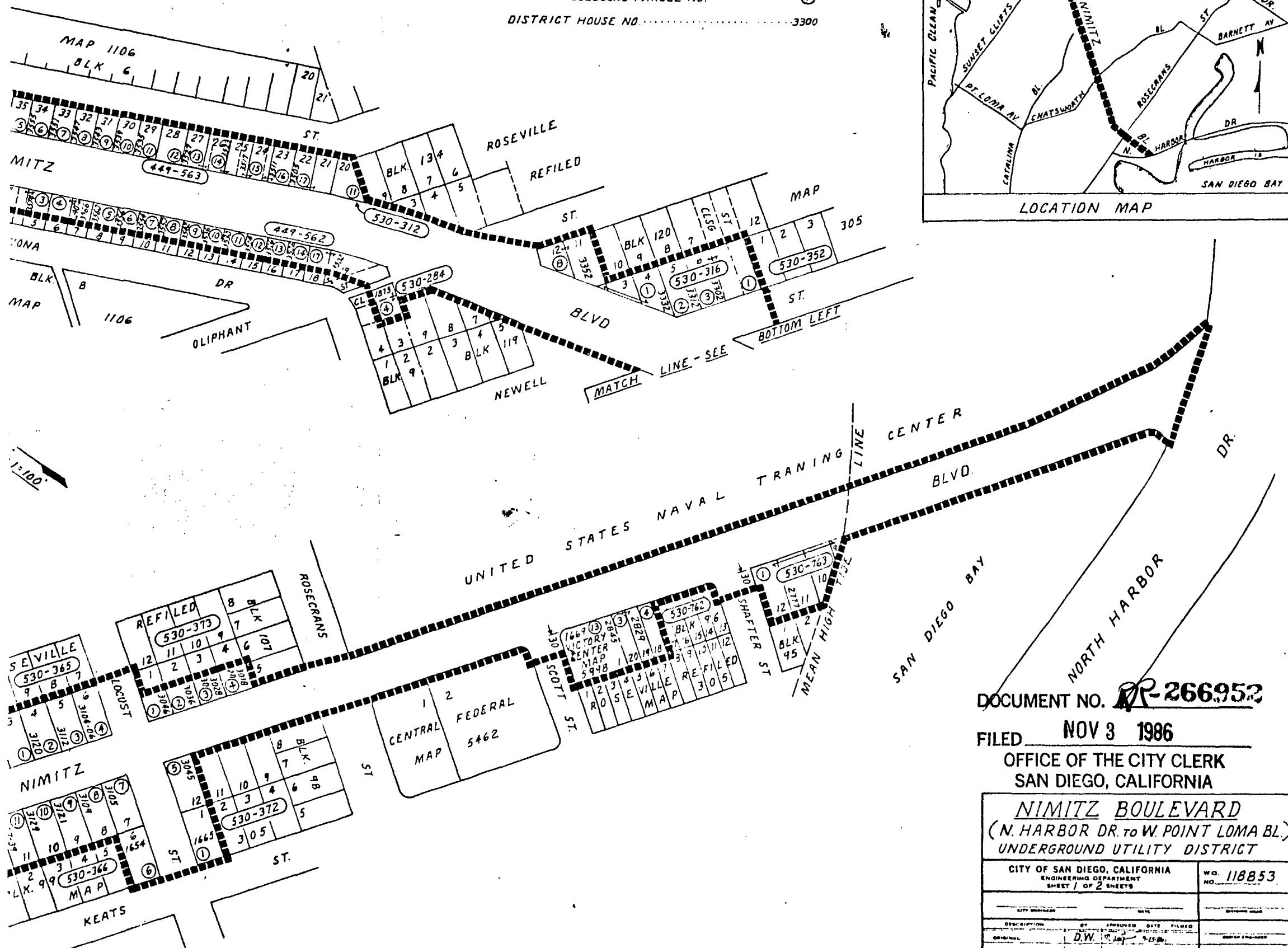
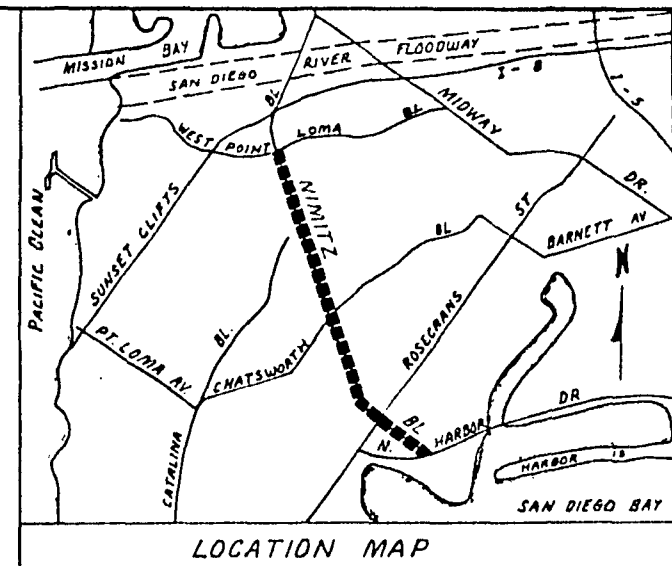
LEGEND:

BOUNDARY OF UTILITY
 COUNTY ASSESSORS BOO.
 COUNTY ASSESSORS PARC
 DISTRICT HOUSE NO. ...



LEGEND:

- BOUNDARY OF UTILITY DISTRICT [dashed line]
- COUNTY ASSESSORS BOOK & PAGE NO. [350-100]
- COUNTY ASSESSORS PARCEL NO. [1]
- DISTRICT HOUSE NO. [3300]



DOCUMENT NO. **R-266952**

FILED **NOV 3 1986**

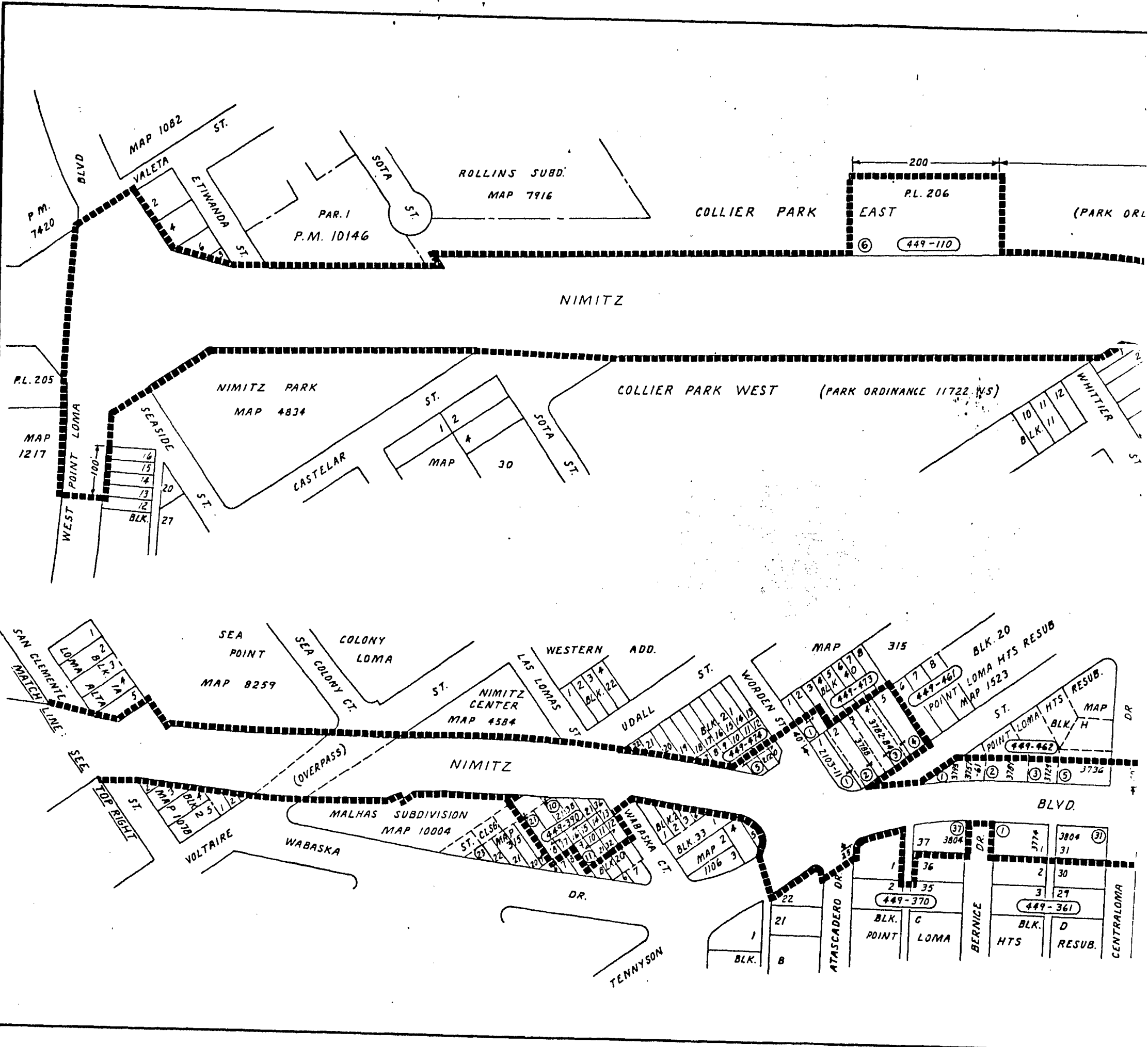
OFFICE OF THE CITY CLERK
SAN DIEGO, CALIFORNIA

NIMITZ BOULEVARD
(N. HARBOR DR. to W. POINT LOMA BL.)
UNDERGROUND UTILITY DISTRICT

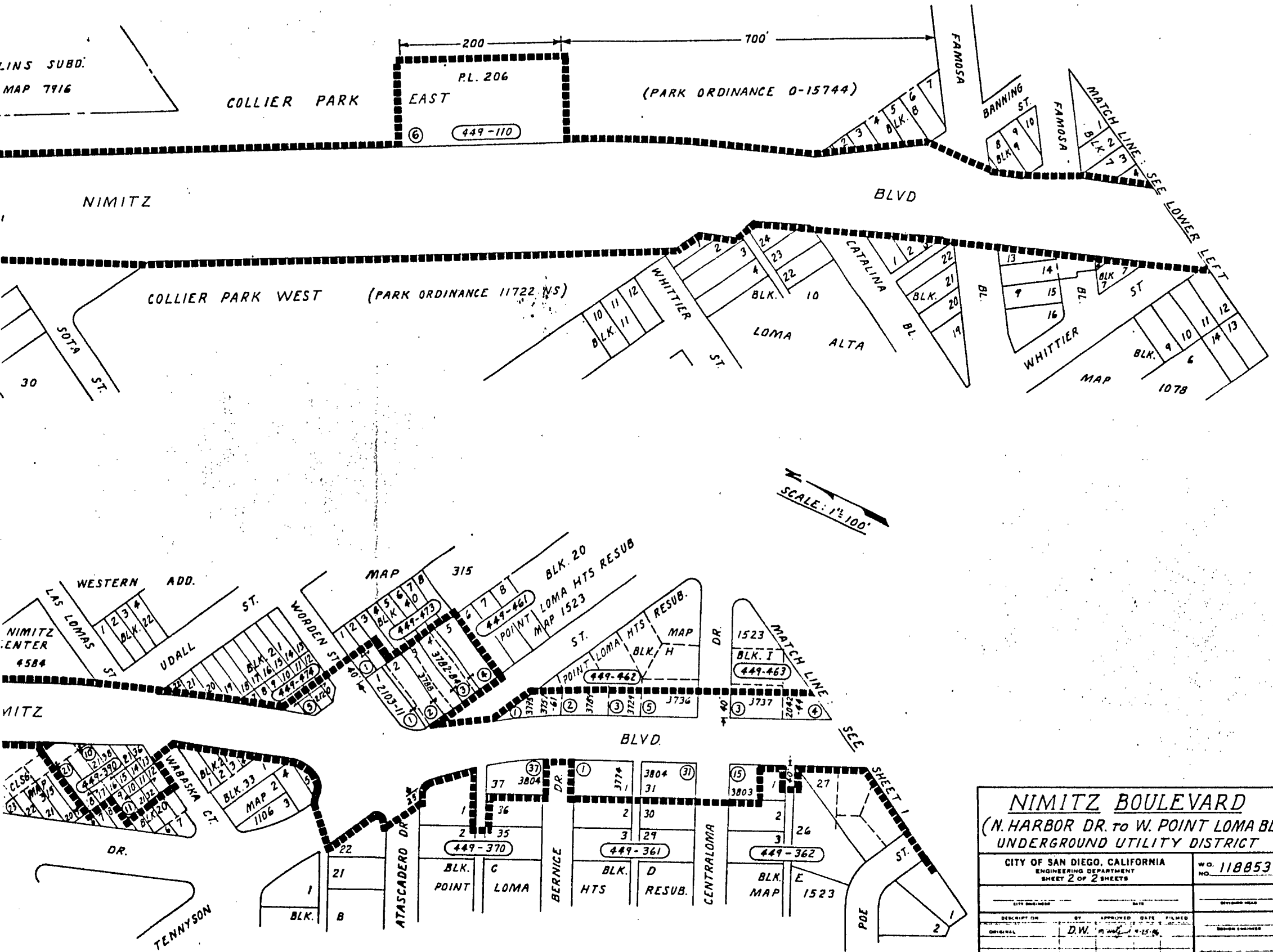
CITY OF SAN DIEGO, CALIFORNIA ENGINEERING DEPARTMENT SHEET 1 OF 2 SHEETS		NO. 118853
DESCRIPTION	BY	APPROVED DATE FILED
ORIGINAL	D.W.	11/3/86
CONTRACTOR		DATE STARTED
		DATE COMPLETED
		202-1704
		23221-1-D

RESOLUTION NO. _____ DATE ADOPTED _____

R-267362



LINS SUBD.
MAP 7916



SCALE: 1"=100'

NIMITZ BOULEVARD				
(N. HARBOR DR. to W. POINT LOMA BL.)				
UNDERGROUND UTILITY DISTRICT				
CITY OF SAN DIEGO, CALIFORNIA			W.O. NO.	118853
ENGINEERING DEPARTMENT				
SHEET 2 OF 2 SHEETS				
DATE REVISION	BY	APPROVED	DATE	FILED
		D.W.	9-15-64	
CONTRACTOR			202-1704	
INSPECTOR			23221-2-D	

335a

Passed and adopted by the Council of The City of San Diego on DEC 16 1986,
by the following vote:

Council Members	Yeas	Nays	Not Present	Ineligible
Abbe Wolfsheimer	<input checked="" type="checkbox"/>	<input type="checkbox"/>	<input type="checkbox"/>	<input type="checkbox"/>
Bill Cleator	<input checked="" type="checkbox"/>	<input type="checkbox"/>	<input type="checkbox"/>	<input type="checkbox"/>
Gloria McColl	<input checked="" type="checkbox"/>	<input type="checkbox"/>	<input type="checkbox"/>	<input type="checkbox"/>
William Jones	<input checked="" type="checkbox"/>	<input type="checkbox"/>	<input type="checkbox"/>	<input type="checkbox"/>
Ed Struiksmma	<input checked="" type="checkbox"/>	<input type="checkbox"/>	<input type="checkbox"/>	<input type="checkbox"/>
Mike Gotch	<input checked="" type="checkbox"/>	<input type="checkbox"/>	<input type="checkbox"/>	<input type="checkbox"/>
Judy McCarty	<input checked="" type="checkbox"/>	<input type="checkbox"/>	<input type="checkbox"/>	<input type="checkbox"/>
Celia Ballesteros	<input checked="" type="checkbox"/>	<input type="checkbox"/>	<input type="checkbox"/>	<input type="checkbox"/>
Mayor Maureen O'Connor	<input checked="" type="checkbox"/>	<input type="checkbox"/>	<input type="checkbox"/>	<input type="checkbox"/>

AUTHENTICATED BY:

MAUREEN O'CONNOR,
Mayor of The City of San Diego, California.

CHARLES G. ABDELNOUR,
City Clerk of The City of San Diego, California.

(Seal)

By Ellen Board, Deputy.

Office of the City Clerk, San Diego, California

Resolution Number R-267362 Adopted DEC 16 1986