

(R-87-1118)

RESOLUTION NUMBER R- 267522

ADOPTED ON JAN 20 1987

WHEREAS, the provisions of Council Policy No. 600-15 require that a noticed public hearing be conducted before the City Council prior to the vacation of a City street; and

WHEREAS, the vacation of an excess portion of right-of-way has been initiated by the submission of a tentative map; and

WHEREAS, Section 66499.20½ of the California Government Code provides that the filing of the map shall constitute abandonment of all streets and easements not shown on said map; and

WHEREAS, the proposed subdivision, Chancellor Park (T.M. 86-0387) contains a portion of Eastgate Mall which is excess right-of-way and no longer required for street purposes; NOW, THEREFORE,

BE IT RESOLVED, by the Council of The City of San Diego, as follows:

1. That the excess portion of Eastgate Mall, within the subdivision boundaries of Chancellor Park (T.M. 86-0387), as more particularly shown on the attached Exhibit "A," which is by this reference incorporated herein and made a part hereof, be and the same is hereby authorized to be vacated as provided under Section 66499.20½ of the California Government Code.


2. That the resolution shall not become effective unless and until the final subdivision map for Chancellor Park (T.M. 86-0387) has been approved by Council action. In the event that

the final subdivision map is not approved six years after adoption, this resolution shall become void and be of no further force or effect.

3. That the City Engineer shall advise the City Clerk of the approval of the aforementioned subdivision map, and that the City Clerk shall then cause a certified copy of this resolution, with drawing, attested by him under seal, to be recorded in the office of the County Recorder.

APPROVED: JOHN W. WITT, City Attorney

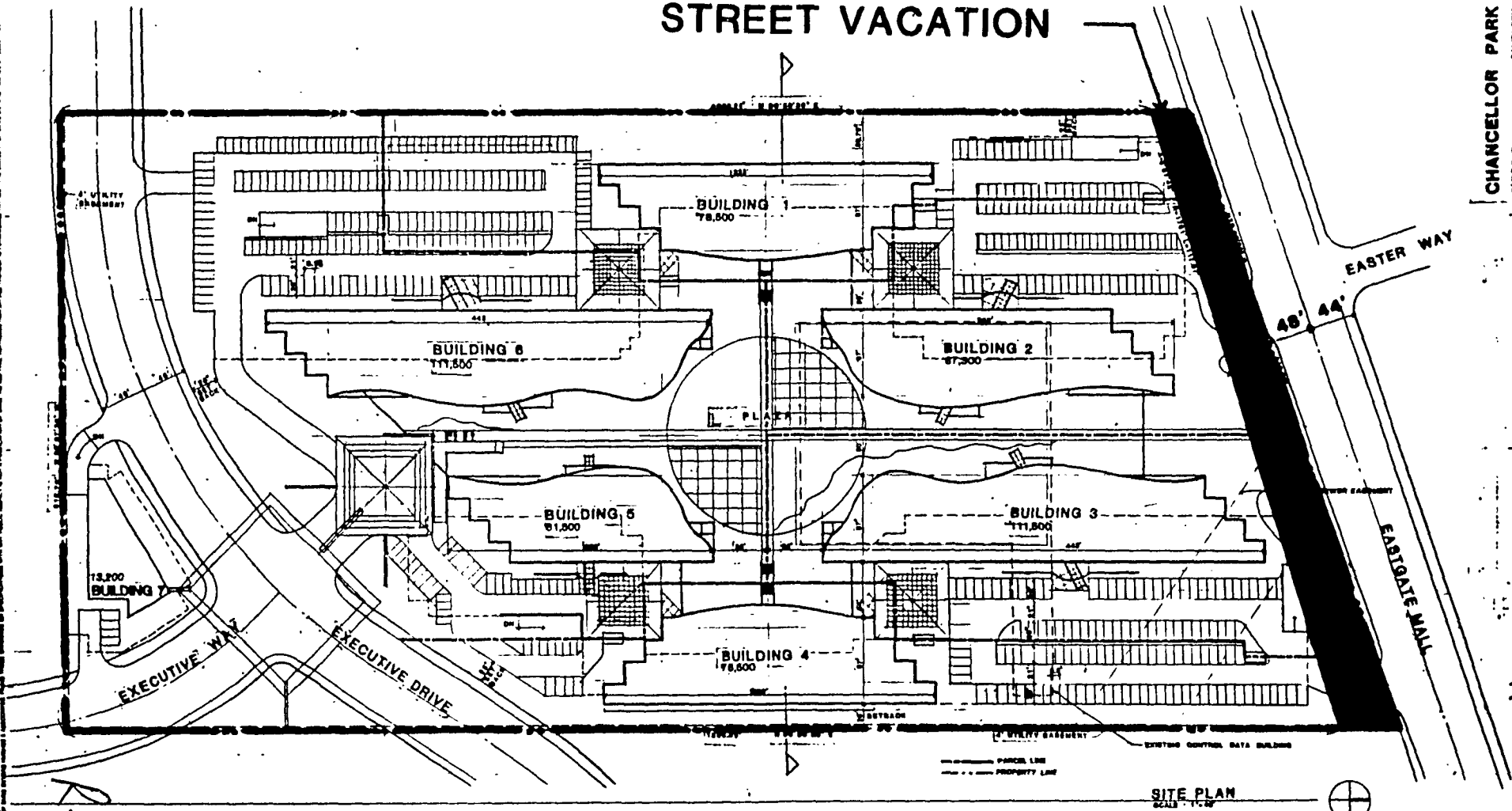
By



John K. Riess
Deputy City Attorney

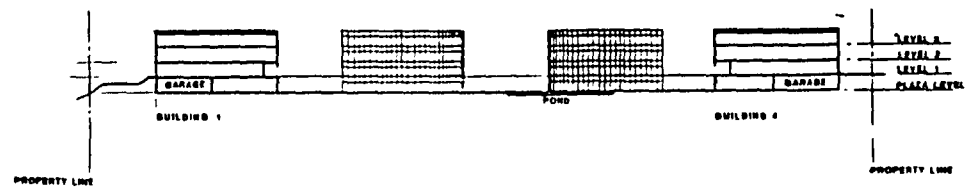
JKR:mrh
11/28/86
Or.Dept:E&D
R-87-1118
Form=r.none

STREET VACATION



CHANCELLOR PARK
 CALIFORNIA
 SAN DIEGO
 THE PLAN

267522



APPLICATION #86-0387

PROJECT DATA			
NAME:	CHANCELLOR PARK	SCALE:	1" = 40' (SEE PLAN)
OWNER/APPLICANT:	DR. JOE PATRICKSON 5515 UNIVERSITY COURT LA JOLLA, CA 92037	LEGAL DESCRIPTION:	LOT 10, TRACT 17720, COUNTY OF SAN DIEGO
TELEPHONE:	624/457-2110	DATE:	APRIL 25, 1986
OWNER'S SIGNATURE:	<i>Gary Levitt</i>		
GARY LEVITT			

00490

376a

JAN 20 1987

Passed and adopted by the Council of The City of San Diego on.....
by the following vote:

Council Members	Yeas	Nays	Not Present	Ineligible
Abbe Wolfsheimer	<input checked="" type="checkbox"/>	<input type="checkbox"/>	<input type="checkbox"/>	<input type="checkbox"/>
Bill Cleator	<input checked="" type="checkbox"/>	<input type="checkbox"/>	<input type="checkbox"/>	<input type="checkbox"/>
Gloria McColl	<input checked="" type="checkbox"/>	<input type="checkbox"/>	<input type="checkbox"/>	<input type="checkbox"/>
William Jones	<input checked="" type="checkbox"/>	<input type="checkbox"/>	<input type="checkbox"/>	<input type="checkbox"/>
Ed Struiksma	<input checked="" type="checkbox"/>	<input type="checkbox"/>	<input type="checkbox"/>	<input type="checkbox"/>
Mike Gotch	<input checked="" type="checkbox"/>	<input type="checkbox"/>	<input type="checkbox"/>	<input type="checkbox"/>
Judy McCarty	<input type="checkbox"/>	<input type="checkbox"/>	<input checked="" type="checkbox"/>	<input type="checkbox"/>
Celia Ballesteros	<input checked="" type="checkbox"/>	<input type="checkbox"/>	<input type="checkbox"/>	<input type="checkbox"/>
Mayor Maureen O'Connor	<input type="checkbox"/>	<input type="checkbox"/>	<input checked="" type="checkbox"/>	<input type="checkbox"/>

AUTHENTICATED BY:

MAUREEN O'CONNOR
Mayor of The City of San Diego, California.

(Seal)

CHARLES G. ABDELNOUR
City Clerk of The City of San Diego, California.

By *Maureen O'Connor*, Deputy.

Office of the City Clerk, San Diego, California

Resolution Number R-267522 Adopted JAN 20 1987