

(R-87-1344)

RESOLUTION NUMBER R- 267620

ADOPTED ON FEB 3 1987

A RESOLUTION AMENDING THE COAST BOULEVARD (LA JOLLA BOULEVARD TO GIRARD AVENUE) UNDERGROUND UTILITY DISTRICT BOUNDARIES TO ENCOMPASS CERTAIN ADDITIONAL PROPERTIES.

WHEREAS, by Resolution No. R-266073, adopted on June 24, 1986, the City Council established the boundaries of COAST BOULEVARD (LA JOLLA BOULEVARD TO GIRARD AVENUE) UNDERGROUND UTILITY DISTRICT; and

WHEREAS, the City Engineer and the affected utilities have reviewed the boundaries of COAST BOULEVARD (LA JOLLA BOULEVARD TO GIRARD AVENUE) UNDERGROUND UTILITY DISTRICT and believe that a change in the boundaries would be more aesthetically pleasing and provide for more efficient construction of the project; and

WHEREAS, by Resolution No. R-267175, a public hearing was called for on February 3, 1987, at the hour of 10:00 a.m. in the Council Chambers of the City Administration Building, 202 "C" Street, San Diego, California, to determine whether the public health, safety or general welfare requires the removal of poles, overhead wires and associated overhead structures and the underground installation of wires and facilities for supplying electric, communication, community antenna television or similar or associated service in the area to be added to the District, more particularly described as follows:

The easterly 70 feet of lots 40, 41, and 47 in Block 16, and lots 18 and 19 in Block 15, lots 38 through 46 in Block 38 of La Jolla Park Map 352; the easterly 70 feet of lot 5 in The Terrace Subdivision Map 800.

Said district shall also be amended to include the following described public rights-of-way:

PROSPECT STREET between a line parallel to and 270 feet north of the northerly line of Coast Boulevard, and the southerly line of La Jolla Boulevard; LA JOLLA BOULEVARD between the southerly line of Ravina Street and a line parallel to and 100 feet south of the southerly line of Coast Boulevard South; JENNER STREET between a line 140 feet east of the southerly line of Coast Boulevard South, and the easterly line of Prospect Street; all as more particularly shown on the revised Drawing No. 22878-D, entitled "COAST BOULEVARD (LA JOLLA BOULEVARD TO GIRARD AVENUE) UNDERGROUND UTILITY DISTRICT," copies of which are on file in the office of the City Clerk as Document No. RR-267175 and attached hereto and incorporated herein as Exhibit A; and

WHEREAS, notice of such hearing has been given by the City Clerk to all affected property owners as defined in Chapter VI, Article 1, Division 5 of the San Diego Municipal Code, and the utilities concerned in the manner and for the time required by law; and

WHEREAS, such hearing has been duly and regularly held and all persons interested have been given an opportunity to be heard; NOW, THEREFORE,

BE IT RESOLVED, by the Council of the City of San Diego, as follows:

1. The City Council does hereby find and determine that the public health, safety and general welfare require the removal of poles, overhead wires and associated overhead structures and the underground installation of wires and facilities for supplying electric, communication, community antenna television or similar or associated service within the area set forth above and that pursuant to Chapter VI, Article 1, Division 5 of the San Diego Municipal Code, the above-described area is hereby declared to be an addition to the existing underground utility district in the City of San Diego, and the maps and document referred to above are hereby incorporated as a part of this resolution.


2. The City Council shall by subsequent resolution fix the date upon which the property in the district must be ready to receive underground service, and shall by subsequent resolution order the removal of all poles, overhead wires and associated overhead structures and the underground installation of wires and facilities for supplying electric, communication, community antenna television or similar or associated service.

3. The City Clerk be and he is hereby instructed to notify all affected persons as defined in Chapter VI, Article 1, Division 5 of the San Diego Municipal Code, and all affected utility companies of the adoption of this resolution within fifteen (15) days after the date of such adoption. The City Clerk shall further notify said affected persons as defined in Chapter VI, Article 1, Division 5 of the San Diego Municipal Code

of the necessity that if they desire to continue to receive electric, communication, community antenna television or similar or associated service they shall provide at their own expense all necessary facility changes on their premises so as to receive underground service from the lines relocated underground of the supplying utility company subject to applicable rules, regulations and tariffs of the respective utility company on file with the Public Utilities Commission of the State of California (as of the date of adoption of this resolution) and subject to all other applicable requirements of State law and City ordinances. The Clerk's notification shall be made in the manner provided in Chapter VI, Article 1, Division 5 of the San Diego Municipal Code.

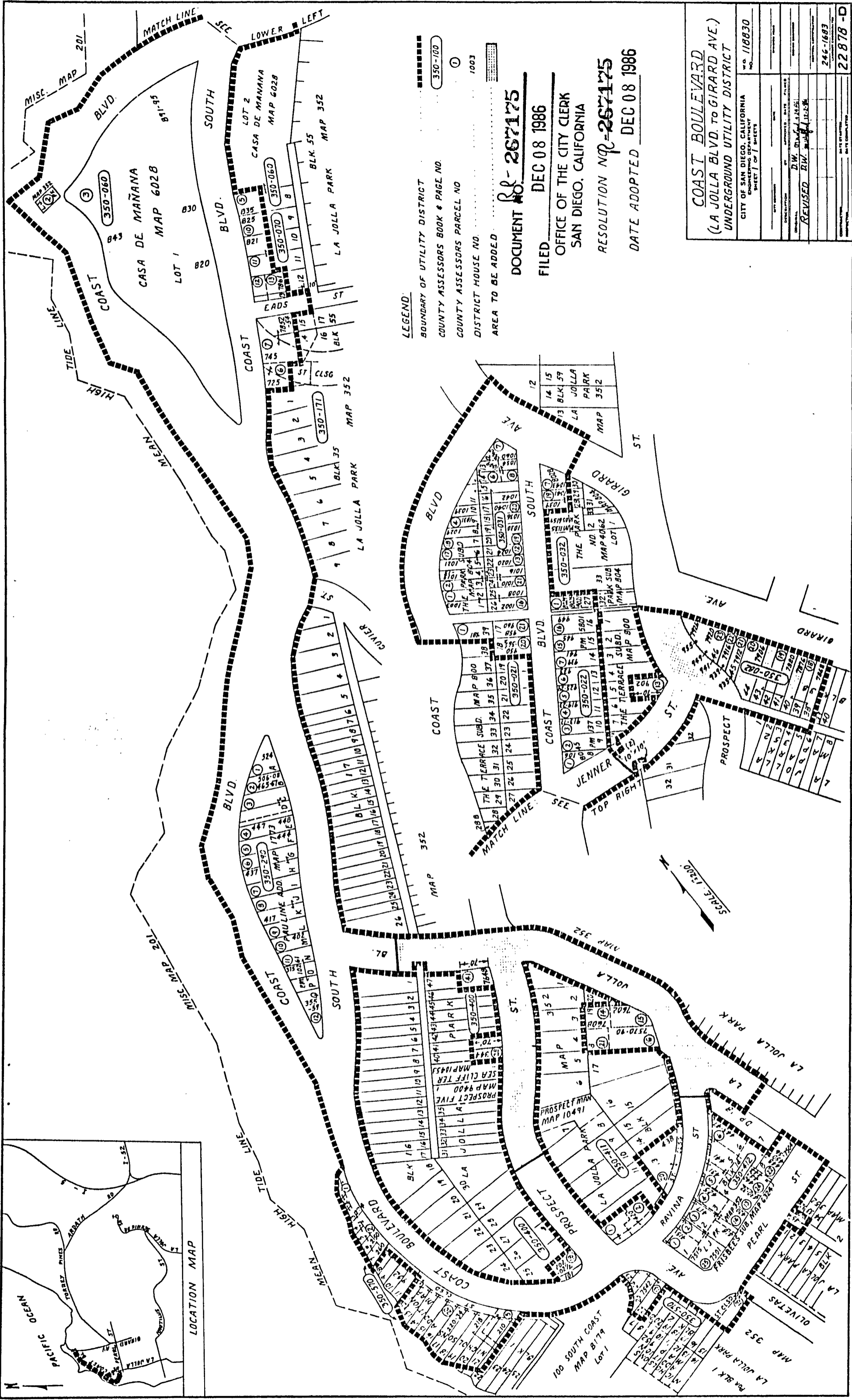
BE IT FURTHER RESOLVED, that in all other particulars, the COAST BOULEVARD (LA JOLLA BOULEVARD TO GIRARD AVENUE) UNDERGROUND UTILITY DISTRICT shall remain as originally approved by the City Council.

APPROVED: John W. Witt, City Attorney

By 

John K. Riess
Deputy City Attorney

JKR:mrh:460
01/06/87
Or.Dept:E&D
R-87-1344
Form=r.uest



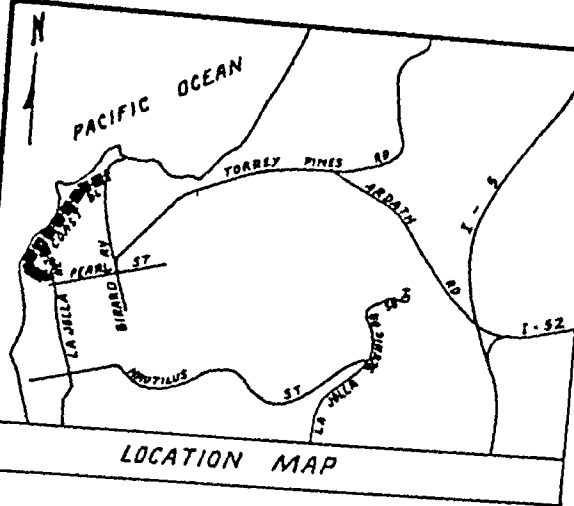
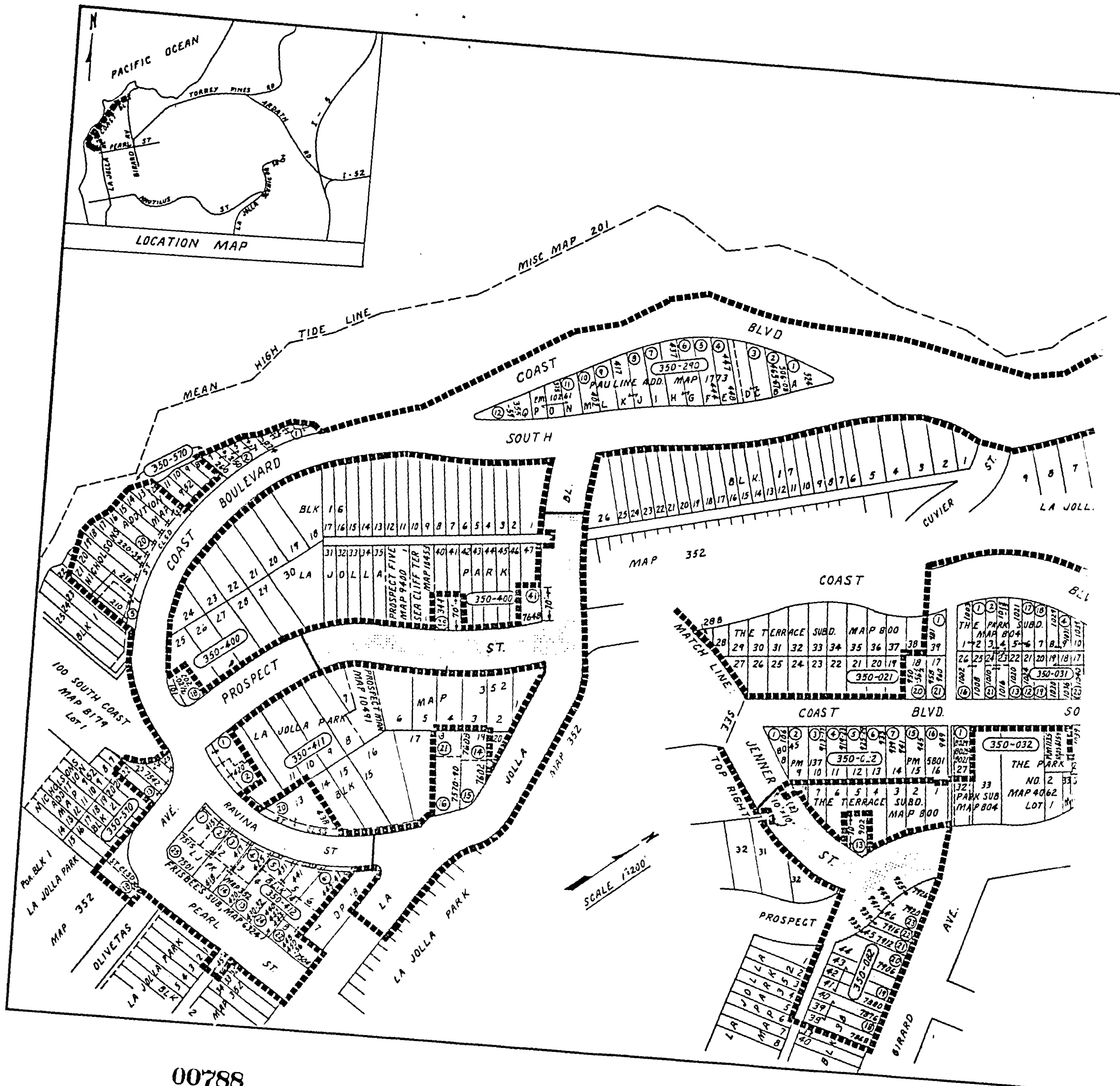
LEGEND:
 BOUNDARY OF UTILITY DISTRICT
 COUNTY ASSESSORS BOOK & PAGE NO. 350-100
 COUNTY ASSESSORS PARCEL NO. 1003
 DISTRICT HOUSE NO.
 AREA TO BE ADDED

DOCUMENT NO. 267175
 FILED DEC 08 1986
 OFFICE OF THE CITY CLERK
 SAN DIEGO, CALIFORNIA
 RESOLUTION NO. 267175
 DATE ADOPTED DEC 08 1986

COAST BOULEVARD (LA JOLLA BLVD. TO GIRARD AVE.) UNDERGROUND UTILITY DISTRICT	
CITY OF SAN DIEGO, CALIFORNIA ENGINEERING DEPARTMENT SHEET 1 OF 1 SHEETS	NO. 118830
DATE PREPARED BY CHECKED BY APPROVED BY DW. DWYER, P.E. REVISED BY DATE	246-1683 22878-D

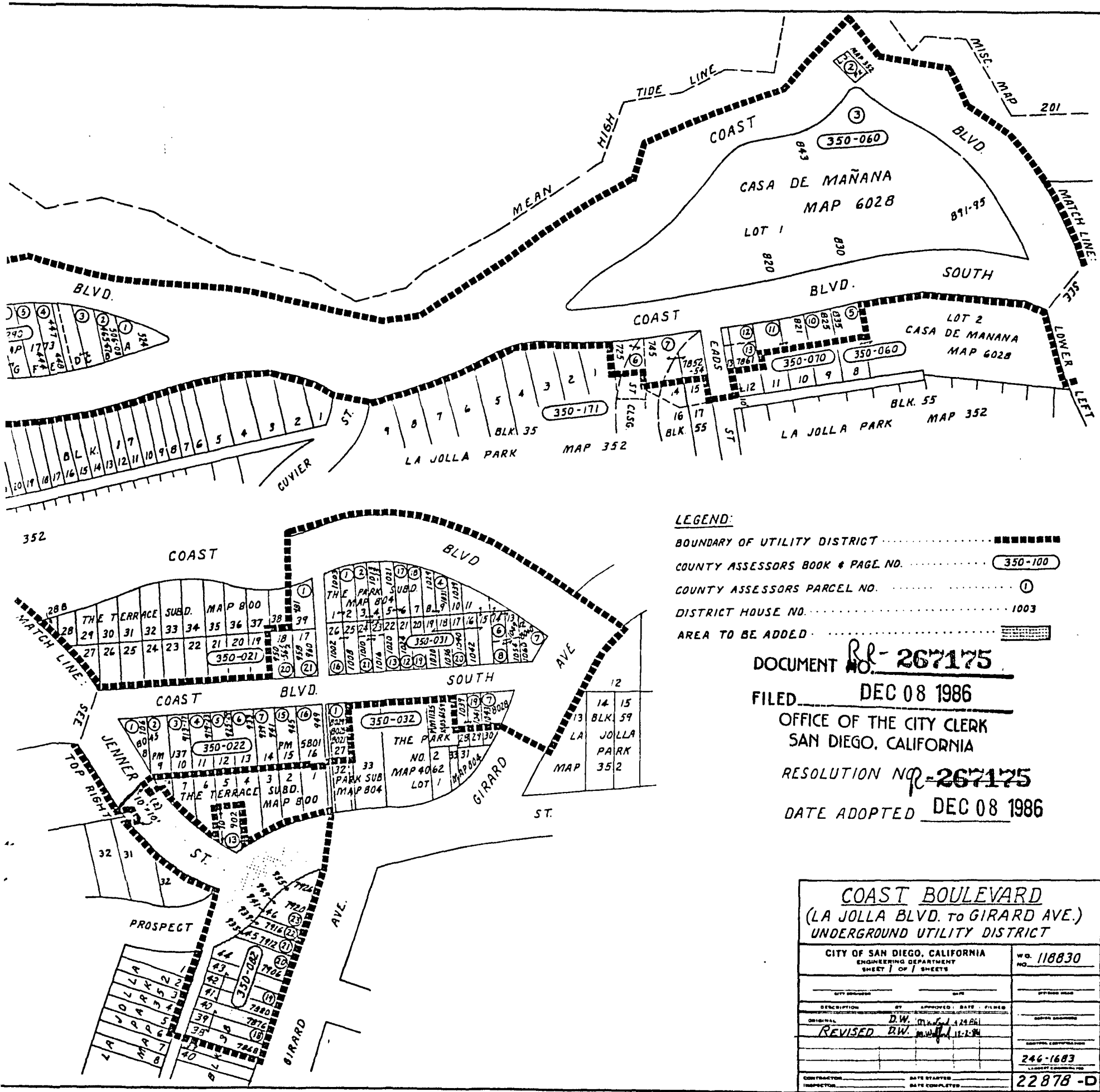
00788

R-267620-00789



SCALE 1"=200'

00788



LEGEND:

- BOUNDARY OF UTILITY DISTRICT
- COUNTY ASSESSORS BOOK & PAGE NO. 350-100
- COUNTY ASSESSORS PARCEL NO. ①
- DISTRICT HOUSE NO. 1003
- AREA TO BE ADDED

DOCUMENT NO. R-267175

FILED DEC 08 1986

OFFICE OF THE CITY CLERK
SAN DIEGO, CALIFORNIA

RESOLUTION NO. R-267175

DATE ADOPTED DEC 08 1986

CITY OF SAN DIEGO, CALIFORNIA ENGINEERING DEPARTMENT SHEET 1 OF 1 SHEETS		W.D. 118830 NO.
CITY ENGINEER	DATE	OFFICIAL SEAL
DESCRIPTION	BY	APPROVED DATE FILED
ORIGINAL	D.W. [Signature]	12/8/86
REVISED	D.W. [Signature]	11/2/86
CONTRACTOR	DATE STARTED	246-1683
INSPECTOR	DATE COMPLETED	22878-D

R-267620
00789

231

Passed and adopted by the Council of The City of San Diego on.....FEB 3.....1987.....
by the following vote:

Council Members	Yeas	Nays	Not Present	Ineligible
Abbe Wolfsheimer	<input checked="" type="checkbox"/>	<input type="checkbox"/>	<input type="checkbox"/>	<input type="checkbox"/>
Bill Cleator	<input type="checkbox"/>	<input type="checkbox"/>	<input checked="" type="checkbox"/>	<input type="checkbox"/>
Gloria McColl	<input checked="" type="checkbox"/>	<input type="checkbox"/>	<input type="checkbox"/>	<input type="checkbox"/>
William Jones	<input checked="" type="checkbox"/>	<input type="checkbox"/>	<input type="checkbox"/>	<input type="checkbox"/>
Ed Struiksmma	<input checked="" type="checkbox"/>	<input type="checkbox"/>	<input type="checkbox"/>	<input type="checkbox"/>
Mike Gotch	<input checked="" type="checkbox"/>	<input type="checkbox"/>	<input type="checkbox"/>	<input type="checkbox"/>
Judy McCarty	<input checked="" type="checkbox"/>	<input type="checkbox"/>	<input type="checkbox"/>	<input type="checkbox"/>
Celia Ballesteros	<input checked="" type="checkbox"/>	<input type="checkbox"/>	<input type="checkbox"/>	<input type="checkbox"/>
Mayor Maureen O'Connor	<input checked="" type="checkbox"/>	<input type="checkbox"/>	<input type="checkbox"/>	<input type="checkbox"/>

AUTHENTICATED BY:

MAUREEN O'CONNOR
Mayor of The City of San Diego, California.

(Seal)

CHARLES G. ABDELNOUR
City Clerk of The City of San Diego, California.

By Barbara Baxter, Deputy.

Office of the City Clerk, San Diego, California	
Resolution Number <u>R-267620</u>	Adopted <u>FEB 3 1987</u>