

(R-87-1469)

RESOLUTION NUMBER R- 267637

ADOPTED ON FEB 9 1987

WHEREAS, the vacation of the City's interest in two unneeded water easements affecting Lots 3 and 4 of Lusk Industrial Park Unit 5, as more particularly shown on Drawing Nos. 16898-1-B and 16898-2-B attached hereto as Exhibit "A", has been requested by the affected property owner; and

WHEREAS, the owner wishes to clear title to his land of all unnecessary easements in order to permit better utilization of the property; and

WHEREAS, the herein-described easements have never been used, and are surplus to City needs; and


WHEREAS, this action is exempt from the provisions of the California Environmental Quality Act of 1970 under City guidelines for implementation of said Act, as amended; NOW, THEREFORE,

BE IT RESOLVED, by the Council of The City of San Diego, as follows:

1. That pursuant to Section 8300 et seq. of the Streets and Highways Code the water easements, as more particularly shown on the drawings attached hereto, are hereby vacated.

2. That the City Clerk of said City be, and he is hereby authorized and directed to cause a certified copy of this resolution, attested by him under seal, to be recorded in the office of the County Recorder.

APPROVED: John W. Witt, City Attorney

By 
Harold O. Valderhaug
Deputy City Attorney

HOV:ps
01/21/87
Or.Dept:Prop.
Job:519291
16898-1-B
16898-2-B
R-87-1469
Form=r.eaban

ASSESSOR'S PARCEL NO.

341-030-59


REFERENCE DRAWINGS

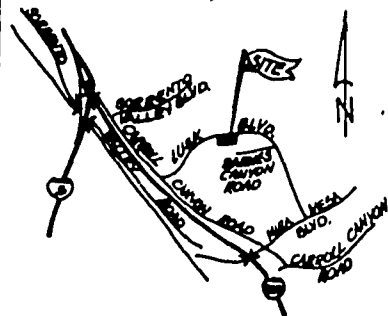
MAP NO. 10700
CITY DWG. 20378-3-D
21686-2-D

BASIS OF BEARINGS

THE BASIS OF BEARINGS FOR THIS DRAWING IS THE EASTERLY LINE OF LOT 4, MAP NO. 10700. i.e., N.0°24'49"W.

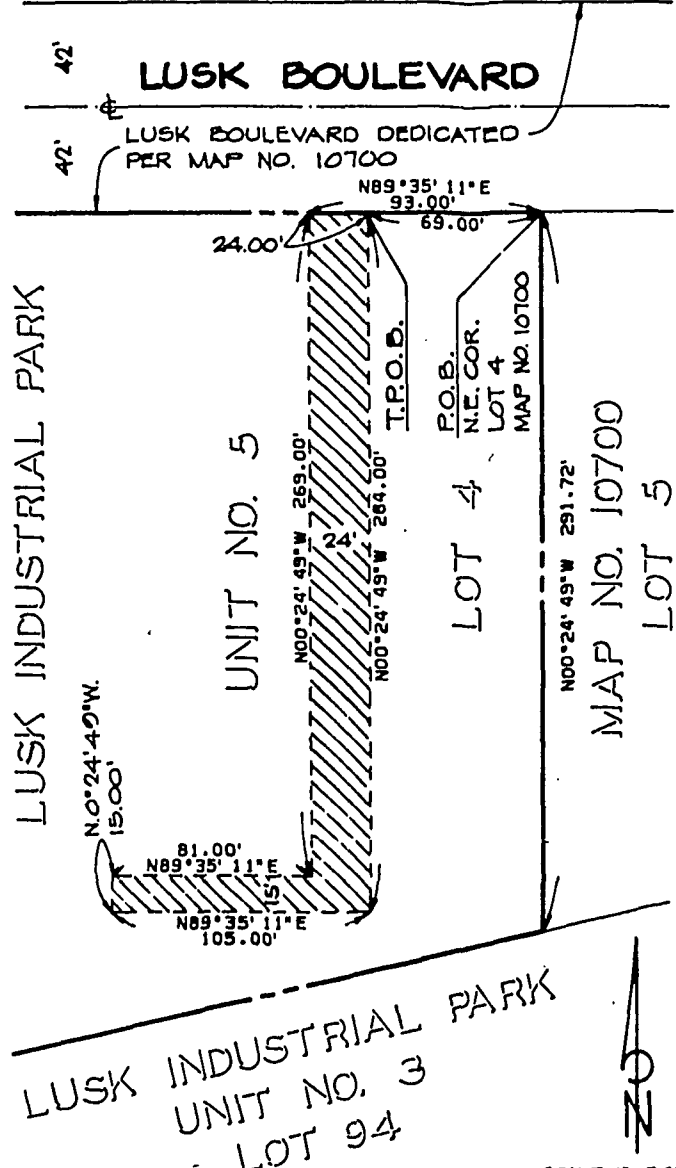
LEGEND

 INDICATES WATER EASEMENT RECORDED 3-7-85 F/P 85-076015 ABANDONED



VICINITY MAP

NO SCALE



SCALE: 1"=50'

JOB NO. 10493 B

SHOLDERS & SANFORD, INC.
Planning Engineering Surveying
3568 Fifth Avenue, San Diego, CA 92103
(619) 296-7272

Robert W. Sanford DATE 11/5/86
ROBERT W. SANFORD R.C.E. 18405

WATER EASEMENT ABANDONMENT
IN LOT 4, LUSK INDUSTRIAL PARK UNIT NO. 5, MAP NO. 10700

DESCRIPTION	BY	APPROVED	DATE	FILMED	CITY OF SAN DIEGO, CALIFORNIA	W.D. 117798
ORIGINAL					SHEET 1 OF 2 SHEETS	A-450
					<i>Robert C. Allen</i> FOR CITY ENGINEER	CONTROL CERTIFICATION
					DATE	268-1707
						LABELED COORDINATES
						168984B

STATUS

R- 267637

C0854

ASSESSOR'S PARCEL NO.

341-030-58


REFERENCE DRAWINGS

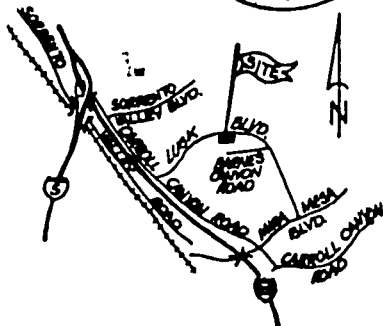
MAP NO. 10700
CITY DWG. 20378-2-D
21686-E-D

BASIS OF BEARINGS

THE BASIS OF BEARINGS FOR THIS DRAWING IS THE WESTERLY LINE OF LOT 3, MAP NO. 10700 i.e., N.13°28'00"W.

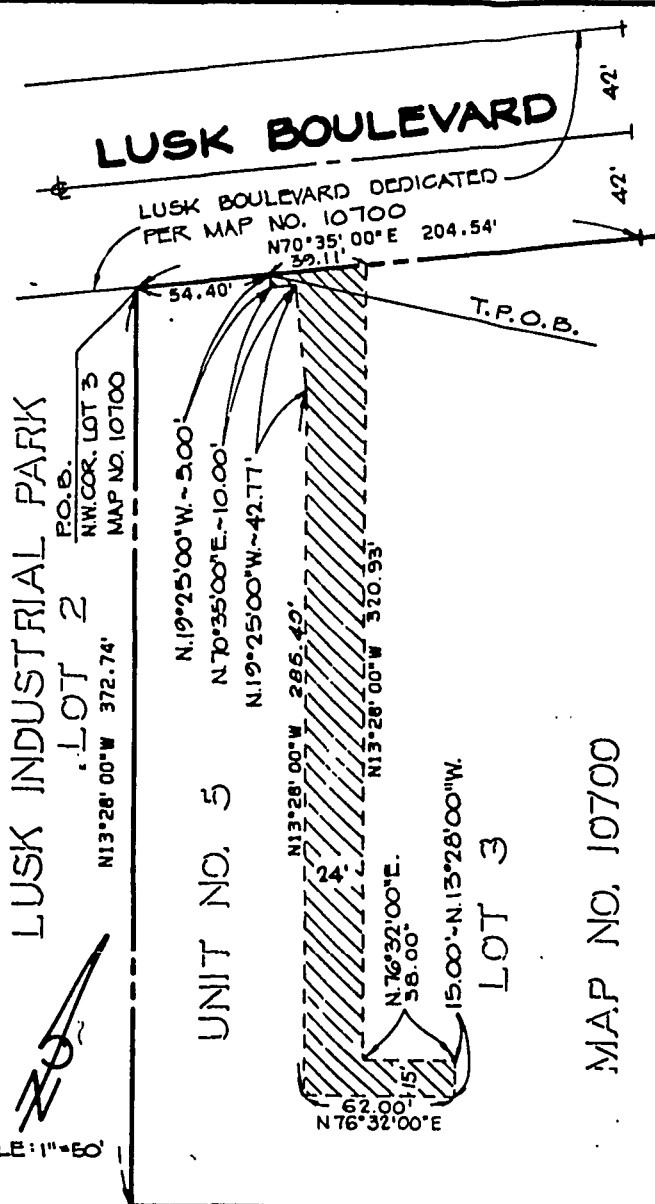
LEGEND

 INDICATES WATER
EASEMENT RECORDED
3-7-85 F/P 85-076015
ABANDONED



VICINITY MAP

NO SCALE



LUSK BOULEVARD

LUSK BOULEVARD DEDICATED PER MAP NO. 10700
N70°35'00"E 204.54'

T.P.O.B.

P.O.B. N.W. COR. LOT 3 MAP NO. 10700

N.19°25'00"W ~ 500'
N.70°35'00"E ~ 10.00'
N.19°25'00"W ~ 42.77'

N.13°28'00"W 286.49'
N.13°28'00"W 370.93'
N.76°32'00"E 38.00'
N.13°28'00"W 15.00'

N.13°28'00"W 15.00'

MAP NO. 10700

JOB NO. 10493B

SHOLDERS & SANFORD, INC.
Planning Engineering Surveying
3560 Fifth Avenue, San Diego, CA 92103
(619) 299-7272

Robert W. Sanford DATE 11/5/86
ROBERT W. SANFORD R.C.E. 18405

WATER EASEMENT ABANDONMENT
IN LOT 3, LUSK INDUSTRIAL PARK UNIT NO. 5, MAP NO. 10700

DESCRIPTION	BY	APPROVED	DATE	FILED	CITY OF SAN DIEGO, CALIFORNIA	W.O. 117798
ORIGINAL					SHEET 2 OF 2 SHEETS	A-450
					<i>For City Engineer</i> DATE Dec. 9, 1986	<i>Relph C. Adams</i> CONTROL CERTIFICATION
						268-1707 LAMBERT COORDINATES
						16898-2-B

STATUS

FEB 9 1987

Passed and adopted by the Council of The City of San Diego on.....
by the following vote:

Council Members	Yeas	Nays	Not Present	Ineligible
Abbe Wolfsheimer	<input checked="" type="checkbox"/>	<input type="checkbox"/>	<input type="checkbox"/>	<input type="checkbox"/>
Bill Cleator	<input checked="" type="checkbox"/>	<input type="checkbox"/>	<input type="checkbox"/>	<input type="checkbox"/>
Gloria McColl	<input checked="" type="checkbox"/>	<input type="checkbox"/>	<input type="checkbox"/>	<input type="checkbox"/>
William Jones	<input checked="" type="checkbox"/>	<input type="checkbox"/>	<input type="checkbox"/>	<input type="checkbox"/>
Ed Struiksmma	<input checked="" type="checkbox"/>	<input type="checkbox"/>	<input type="checkbox"/>	<input type="checkbox"/>
Mike Gotch	<input checked="" type="checkbox"/>	<input type="checkbox"/>	<input type="checkbox"/>	<input type="checkbox"/>
Judy McCarty	<input checked="" type="checkbox"/>	<input type="checkbox"/>	<input type="checkbox"/>	<input type="checkbox"/>
Celia Ballesteros	<input checked="" type="checkbox"/>	<input type="checkbox"/>	<input type="checkbox"/>	<input type="checkbox"/>
Mayor Maureen O'Connor	<input type="checkbox"/>	<input type="checkbox"/>	<input checked="" type="checkbox"/>	<input type="checkbox"/>

AUTHENTICATED BY:

MAUREEN O'CONNOR
Mayor of The City of San Diego, California.

(Seal)

CHARLES G. ABDELNOUR
City Clerk of The City of San Diego, California.

By *June A. Blackwell* Deputy.

Office of the City Clerk, San Diego, California	
Resolution Number <i>R-267637</i>	Adopted FEB 9 1987