

(R-87-1346)

RESOLUTION NUMBER R- 267784

ADOPTED ON FEB 24 1987

A RESOLUTION AMENDING THE FOURTH AVENUE  
(LAUREL STREET TO WALNUT AVENUE) UNDERGROUND  
UTILITY DISTRICT BOUNDARIES TO ENCOMPASS  
CERTAIN ADDITIONAL PROPERTIES.

WHEREAS, by Resolution No. R-264847, adopted on May 14, 1986,  
the City Council established the boundaries of the FOURTH AVENUE  
(LAUREL STREET TO WALNUT AVENUE) UNDERGROUND UTILITY DISTRICT;  
and

WHEREAS, the City Engineer and the affected utility companies  
have reviewed the boundaries of said District and believe that a  
change in the boundaries would be more aesthetically pleasing and  
provide for more efficient construction of the project; and

WHEREAS, by Resolution No. R-267531, a public hearing was  
called for on Feb 24, 1987 at the hour of 10:00am in the Council  
Chambers of the City Administration Building, 202 C Street, San  
Diego, California, to determine whether the public health, safety  
or general welfare requires the removal of poles, overhead wires  
and associated structures and the underground installation of  
wires and facilities for supplying electric, communication,  
community antenna television or similar or associated service in  
the area to be added to the District, more particularly described  
as follows:

Lots A and G in Block 304, lots F and G in Block 307, lots A,  
F and G in Block 327, lots A and F in Block 330, lot A in Block

354, lot G in Block 357, lot A in Block 385, lots F and G in Block 388 of Horton's Addition, Lockling Deed Book 13, Page 522.

Said district shall also be amended to include the following described public rights-of-way:

MAPLE STREET between a line parallel to and 20 feet east of the easterly line of Fourth Avenue, and a line parallel to and 25 feet west of the westerly line of Fifth Avenue; NUTMEG STREET between a line parallel to and 25 feet east of the easterly line of Fourth Avenue, and a line parallel to and 25 feet west of the westerly line of Fifth Avenue; OLIVE STREET between a line parallel to and 25 feet east of the easterly line of Fourth Avenue, and a line parallel to and 25 feet west of the westerly line of Fifth Avenue; PALM STREET between a line parallel to and 25 feet east of the easterly line of Fourth Avenue, and a line parallel to and 75 feet east of the easterly line of Fourth Avenue; QUINCE STREET between a line parallel to and 25 feet east of easterly line of Fourth Avenue, and a line parallel to and 90 feet east of the easterly line of Fourth Avenue; REDWOOD STREET between a line parallel to and 25 feet east of the easterly line of Fourth Avenue, and a line parallel to and 90 feet east of the easterly line of Fourth Avenue; THORN STREET between a line parallel to and 25 feet east of the easterly line of Fourth Avenue, and a line parallel to and 30 feet west of the westerly line of Fifth Avenue; UPAS STREET between a line parallel to and 25 feet east of the easterly line of Fourth Avenue, and a line parallel to and 80 feet west of the westerly line of Fifth Avenue; WALNUT AVENUE between a line parallel to and 80 feet east

of the easterly line of Fourth Avenue, and easterly line of Fourth Avenue; all as more particularly shown on the revised Drawing No. 22435-D entitled "FOURTH AVENUE (LAUREL STREET TO WALNUT AVENUE) UNDERGROUND UTILITY DISTRICT," copies of which are on file in the office of the City Clerk as Document No.

RR- 267531 and attached hereto and incorporated herein as Exhibit A; and

WHEREAS, notice of such hearing has been given by the City Clerk to all affected property owners as defined in Chapter VI, Article 1, Division 5 of the San Diego Municipal Code, and the utilities concerned in the manner and for the time required by law; and

WHEREAS, such hearing has been duly and regularly held and all persons interested have been given an opportunity to be heard; NOW, THEREFORE,

BE IT RESOLVED, by the Council of the City of San Diego, as follows:


1. The City Council does hereby find and determine that the public health, safety and general welfare require the removal of poles, overhead wires and associated overhead structures and the underground installation of wires and facilities for supplying electric, communication, community antenna television or similar or associated service within the area set forth above and that pursuant to Chapter VI, Article 1, Division 5 of the San Diego Municipal Code, the above-described area is hereby declared to be an addition to the existing underground utility district in the City of San Diego, and the maps and document referred to above are hereby incorporated as a part of this resolution.

2. The City Council shall by subsequent resolution fix the date upon which the property in the district must be ready to receive underground service, and shall by subsequent resolution order the removal of all poles, overhead wires and associated overhead structures and the underground installation of wires and facilities for supplying electric, communication, community antenna television or similar or associated service.

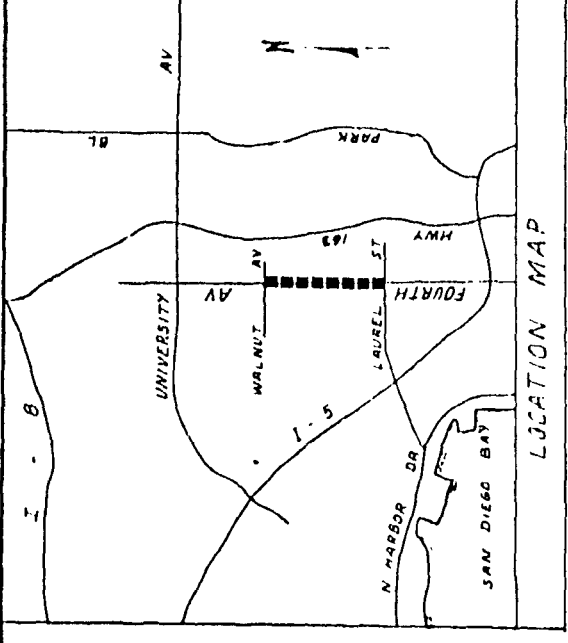
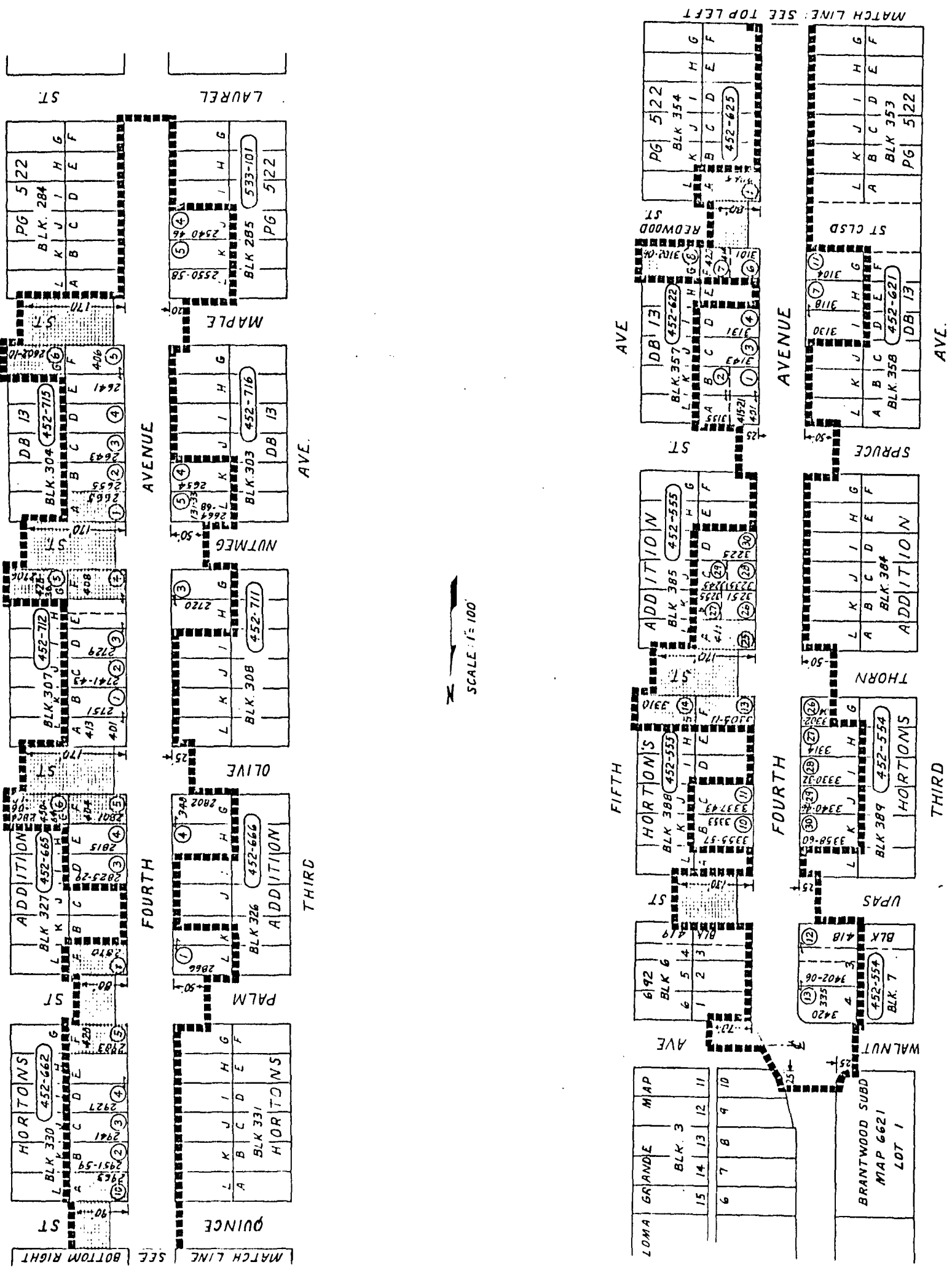
3. The City Clerk be and he is hereby instructed to notify all affected persons as defined in Chapter VI, Article 1, Division 5 of the San Diego Municipal Code, and all affected utility companies of the adoption of this resolution within fifteen (15) days after the date of such adoption. The City Clerk shall further notify said affected persons as defined in Chapter VI, Article 1, Division 5 of the San Diego Municipal Code of the necessity that if they desire to continue to receive electric, communication, community antenna television or similar or associated service they shall provide at their own expense all necessary facility changes on their premises so as to receive underground service from the lines relocated underground of the supplying utility company subject to applicable rules, regulations and tariffs of the respective utility company on file with the Public Utilities Commission of the State of California (as of the date of adoption of this resolution) and subject to all other applicable requirements of State law and City ordinances. The Clerk's notification shall be made in the manner provided in Chapter VI, Article 1, Division 5 of the San Diego Municipal Code.

BE IT FURTHER RESOLVED, that in all other particulars, the  
FOURTH AVENUE (LAUREL STREET TO WALNUT AVENUE) UNDERGROUND  
UTILITY DISTRICT shall remain as originally approved by the City  
Council.

APPROVED: John W. Witt, City Attorney

By   
\_\_\_\_\_  
John K. Riess  
Deputy City Attorney

JKR:mrh:460  
01/07/87  
Or.Dept:E&D  
R-87-1346  
Form=r.uest



**LEGEND**  
 BOUNDARY OF UTILITY DISTRICT  
 COUNTY ASSESSORS BOOK & PAGE NO 533-100  
 COUNTY ASSESSORS PARCEL NO ①  
 DISTRICT HOUSE NO 2500  
 AREA TO BE ADDED

DOCUMENT NO. **RR-267531**  
 FILED **JAN 26 1987**  
 OFFICE OF THE CITY CLERK  
 SAN DIEGO, CALIFORNIA  
 RESOLUTION NO. **R-267784**  
 DATE ADOPTED **FEB 24 1987**

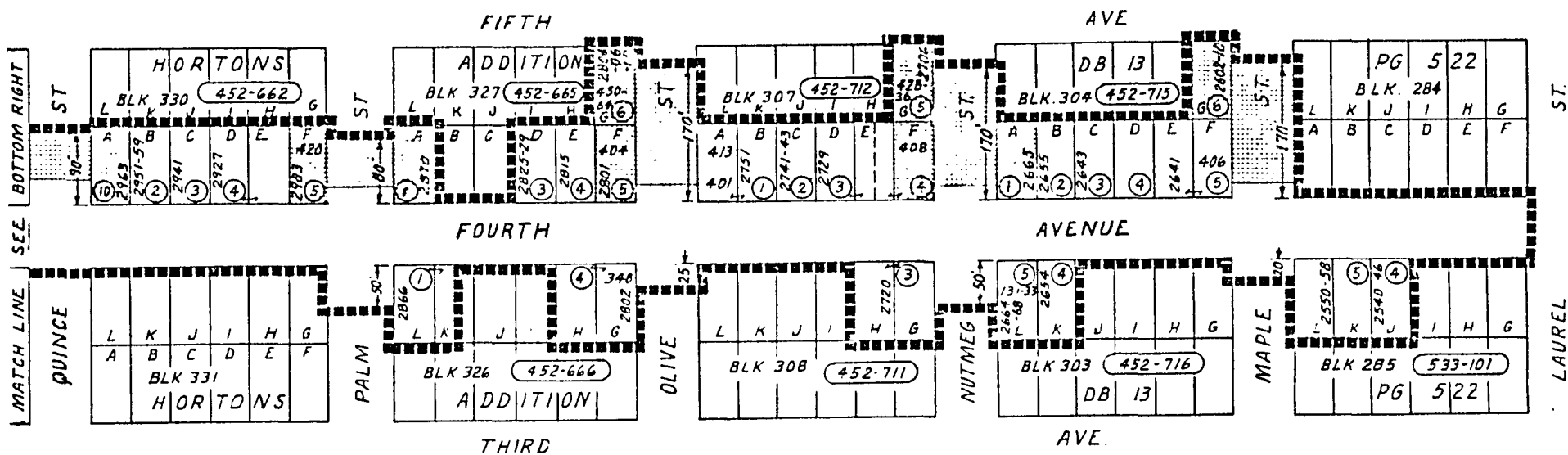
CITY OF SAN DIEGO, CALIFORNIA ENGINEERING DEPARTMENT SHEET FOR PLATS	
NO. 118754	DATE
BY	DATE
REVISION	DATE
206-1719	22435-D

**FOURTH AVENUE**  
 (LAUREL ST TO WALNUT AVE)  
 UNDERGROUND UTILITY DISTRICT

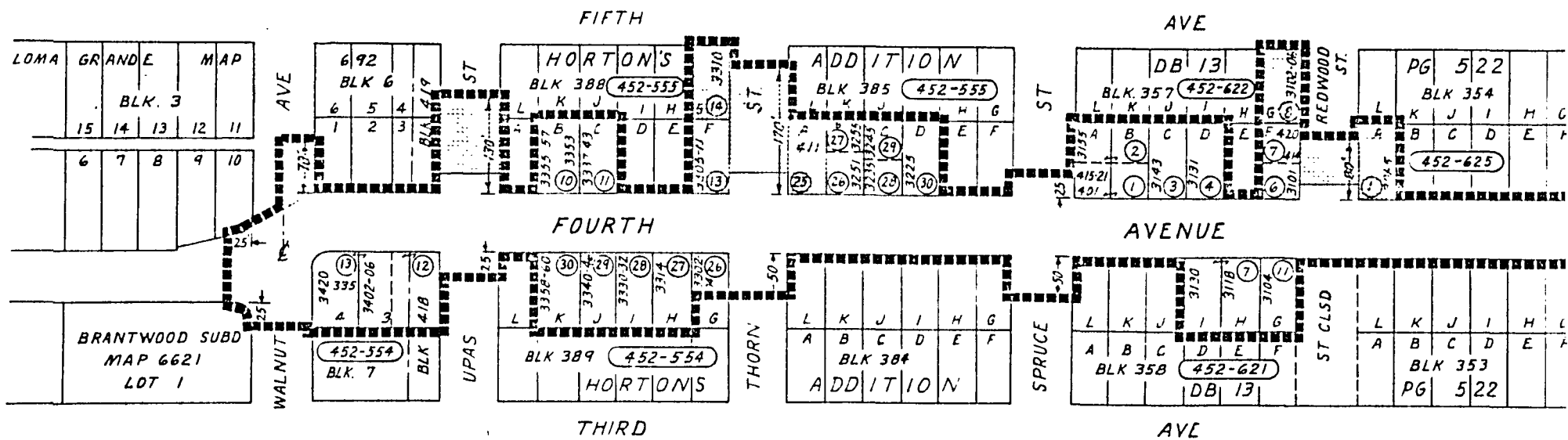
**R-267784**

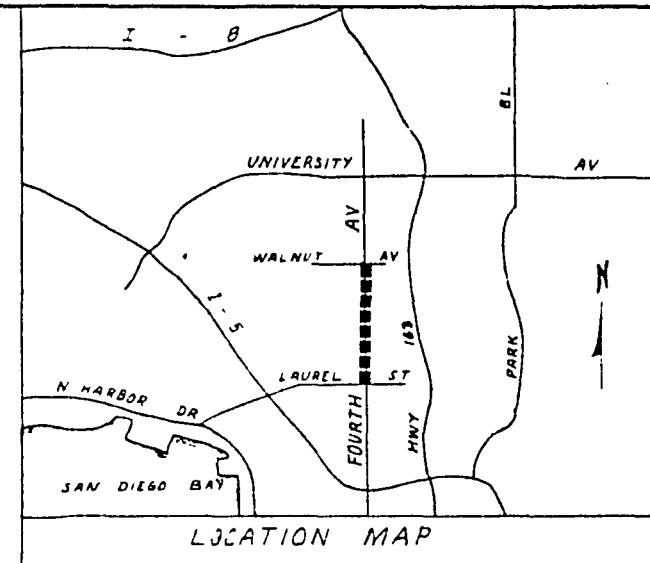
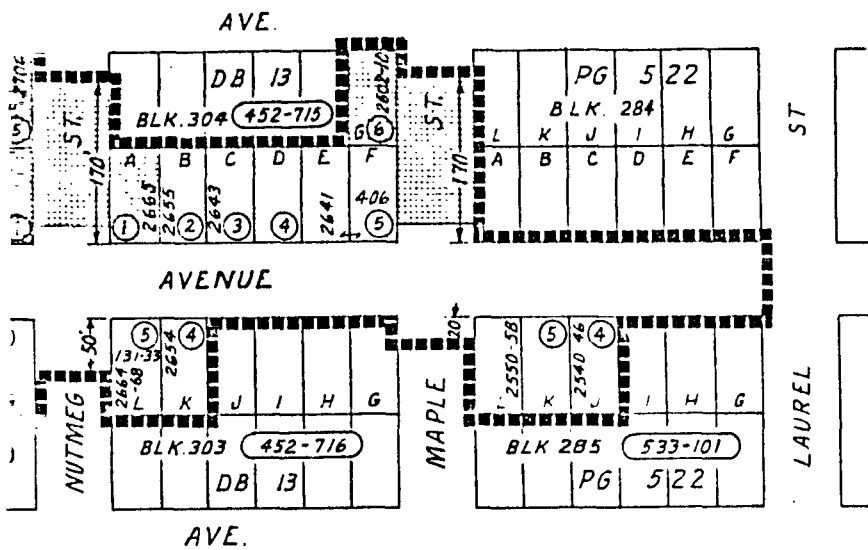
01378

01379



SCALE 1"=100'





LEGEND

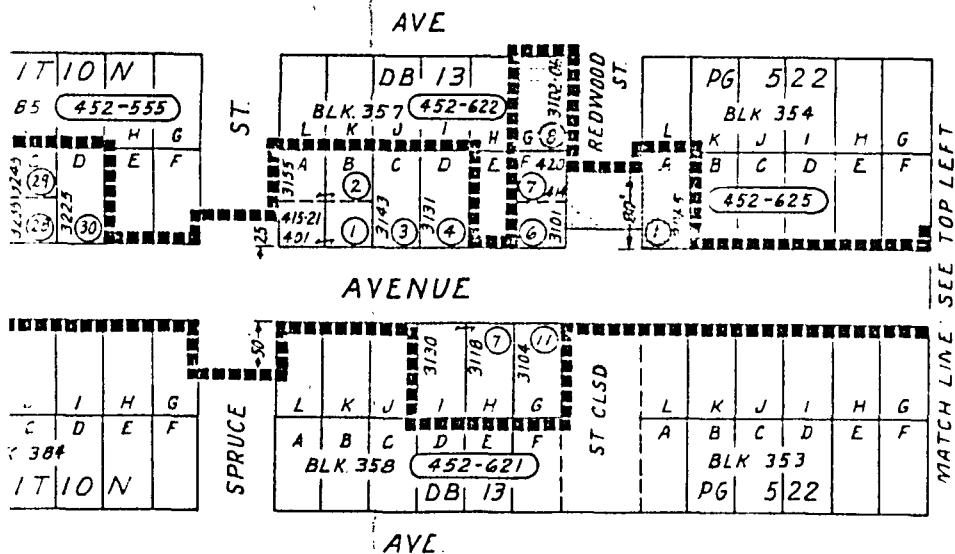
BOUNDARY OF UTILITY DISTRICT ..... [Dashed Line]

COUNTY ASSESSORS BOOK & PAGE NO ..... (533-100)

COUNTY ASSESSORS PARCEL NO ..... (1)

DISTRICT HOUSE NO ..... 2500

AREA TO BE ADDED ..... [Dotted Line]



DOCUMENT NO. RR-267531

FILED JAN 26 1987  
OFFICE OF THE CITY CLERK  
SAN DIEGO, CALIFORNIA

RESOLUTION NO. R-267784

DATE ADOPTED FEB 24 1987

FOURTH AVENUE (LAUREL ST TO WALNUT AVE) UNDERGROUND UTILITY DISTRICT	
CITY OF SAN DIEGO, CALIFORNIA ENGINEERING DEPARTMENT SHEET 1 OF 1 SHEETS	WC 118754 NO. ....
DATE	DATE
BY: DW	DATE: 1987
REVISIONS: DW	DATE: 1987
CONTRACT NO.	DATE COMPLETED
206-1719	22435 -D

**R267784**

**01379**



FEB 24 1987

Passed and adopted by the Council of The City of San Diego on.....  
by the following vote:

Council Members	Yeas	Nays	Not Present	Ineligible
Abbe Wolfsheimer	<input checked="" type="checkbox"/>	<input type="checkbox"/>	<input type="checkbox"/>	<input type="checkbox"/>
Bill Cleator	<input checked="" type="checkbox"/>	<input type="checkbox"/>	<input type="checkbox"/>	<input type="checkbox"/>
Gloria McColl	<input checked="" type="checkbox"/>	<input type="checkbox"/>	<input type="checkbox"/>	<input type="checkbox"/>
William Jones	<input checked="" type="checkbox"/>	<input type="checkbox"/>	<input type="checkbox"/>	<input type="checkbox"/>
Ed Struiksma	<input checked="" type="checkbox"/>	<input type="checkbox"/>	<input type="checkbox"/>	<input type="checkbox"/>
Mike Gotch	<input checked="" type="checkbox"/>	<input type="checkbox"/>	<input type="checkbox"/>	<input type="checkbox"/>
Judy McCarty	<input checked="" type="checkbox"/>	<input type="checkbox"/>	<input type="checkbox"/>	<input type="checkbox"/>
Celia Ballesteros	<input checked="" type="checkbox"/>	<input type="checkbox"/>	<input type="checkbox"/>	<input type="checkbox"/>
Mayor Maureen O'Connor	<input type="checkbox"/>	<input type="checkbox"/>	<input checked="" type="checkbox"/>	<input type="checkbox"/>

AUTHENTICATED BY:

MAUREEN O'CONNOR  
Mayor of The City of San Diego, California.

(Seal)

CHARLES G. ABDELNOUR  
City Clerk of The City of San Diego, California.

By *Ellen Board*, Deputy.

Office of the City Clerk, San Diego, California	
Resolution Number <b>R-267784</b>	FEB 24 1987
Adopted .....	