

(R-87-1390)

RESOLUTION NUMBER R- 267838
ADOPTED ON MAR 17 1987

A RESOLUTION ESTABLISHING AN UNDERGROUND
UTILITY DISTRICT TO BE KNOWN AND DENOMINATED
AS THE ROSECRANS STREET (CANON STREET TO
NIMITZ BOULEVARD) UNDERGROUND UTILITY
DISTRICT.

WHEREAS, by Resolution No. R- 267597 a public hearing was called for on 3-17-87 at the hour of 2:00 p.m. in the Council Chambers of the City Administration Building, 202 C Street, San Diego, California, to determine whether the public health, safety or general welfare requires the removal of poles, overhead wires and associated structures and the underground installation of wires and facilities for supplying electric, communication, community antenna television or similar or associated service within that certain area of the City of San Diego more particularly described as follows:

Lot 5 of Block 24, lot 8 of Block 31, lots 5-8 of Block 42, lot 5 of Block 47, lots 1, 2, 11, & 12 of Block 30, lots 6-14 of Block 43, lots 1-4, 11 & 12 of Block 46, lots 5 & 8 of Block 58, lots 4-9 of Block 63, lots 4, 5, 8, and the northerly half of lot 9 in Block 74, lots 5 & 8 and the southerly half of lot 4 in Block 80, lots 7-9 in Block 91, lot 8 in Block 107, lots 5 & 8 in Block 114, lots 5 & 8 in Block 123, lot 5 in Block 130, lot 5 in Block 146, the northerly half of lots 11 & 12 in Block 59, all of Block 62, lots 1-3 and 7-12 in Block 75, all of Block 79, all of Block 92, all of Block 78, all of Block 93, lots 1-20 of Block

96, lots 1 & 12 in Block 95, all in ROSEBILLE, Maps 165 & 305; lot 1 of OUTRIGGER ADDITION, Map 4880; lot 1 in FOREMAN & HARDINGS RESUBDIVISION #1, Map 4930; lot 2 of CENTRAL FEDERAL, Map 5462, lot 1 of VICTORY CENTER, Map 5968; the United States Naval Training Center between a line parallel to and 150 feet south of the southerly line of Rosecrans Street and the southerly line of Rosecrans Street and Between a line parallel to and 250 feet east of the easterly line of Nimitz Boulevard and the easterly line of Nimitz Boulevard.

Said district shall also include the following described public rights-of-way:

ROSECRANS STREET between a line parallel to and 50 feet east of the easterly line of Quimby Street and the westerly line of Talbot Street; BYRON STREET between a line parallel to and 125 feet north of the northerly line of Rosecrans Street and the northerly line of Rosecrans Street; CARLETON STREET between a line parallel to and 80 feet north of the northerly line of Rosecrans Street and the northerly line of Rosecrans Street; DICKENS STREET between a line parallel to and 100 feet north of the northerly line of Rosecrans Street and a line parallel to and 250 feet south of the southerly line of Rosecrans Street; EMERSON STREET between a line parallel to and 100 feet north of the northerly line of Rosecrans Street and a line parallel to and 250 feet south of the southerly line of Rosecrans Street; FENELON STREET between a line parallel to and 100 feet north of the northerly line of Rosecrans Street and a line parallel to and 250 feet south of the southerly line of Rosecrans Street; GARRISON

STREET between a line parallel to and 100 feet north of the northerly line of Rosecrans Street and a line parallel to and 250 feet south of the southerly line of Rosecrans Street; HUGO STREET between a line parallel to and 150 feet north of the northerly line of Rosecrans Street and a line parallel to and 150 feet south of the southerly line of Rosecrans Street; INGELow STREET between a line parallel to and 150 feet north of the northerly line of Rosecrans Street and a line parallel to and 300 feet south of the southerly line of Rosecrans Street; JARVIS STREET between a line parallel to and 70 feet north of the northerly line of Rosecrans Street and a line parallel to and 270 feet south of the southerly line of Scott Street; KEATS STREET between a line parallel to and 150 feet north of the northerly line of Rosecrans Street and a line parallel to and 50 feet south of the southerly line of Shafter Street; SCOTT STREET between a line parallel to and 100 feet west of the westerly line of Ingelow Street and a line parallel to and 25 feet west of the westerly line of Nimitz Boulevard; SHAFter STREET between a line parallel to and 100 feet west of the westerly line of Keats Street and a line parallel to and 25 feet west of the westerly line of Nimitz Boulevard; MACAULAY STREET between a line parallel to and 100 feet north of the northerly line of Rosecrans Street and the northerly line of Rosecrans Street; NEWELL STREET between a line parallel to and 100 feet north of the northerly line of Rosecrans Street and the northerly line of Rosecrans Street; OLIPHANT STREET between a line parallel to and 100 feet north of the northerly line of Rosecrans Street and the northerly line of

Rosecrans Street; QUIMBY STREET between a line parallel to and 100 feet north of the northerly line of Rosecrans Street and the northerly line of Rosecrans Street

all as more particularly shown on Drawing No. 23445-D entitled "ROSECRANS STREET (CANON STREET TO NIMITZ BOULEVARD) UNDERGROUND UTILITY DISTRICT," copies of which are on file in the office of the City Clerk as Document No. RR-267597 and attached hereto and incorporated herein as Exhibit A; and

WHEREAS, notice of such hearing has been given by the City Clerk to all affected property owners as defined in Chapter VI, Article 1, Division 5 of the San Diego Municipal Code, and the utilities concerned in the manner and for the time required by law; and

WHEREAS, such hearing has been duly and regularly held and all persons interested have been given an opportunity to be heard; NOW, THEREFORE,

BE IT RESOLVED, by the Council of the City of San Diego, as follows:

1. The City Council does hereby find and determine that the public health, safety and general welfare require the removal of poles, overhead wires and associated overhead structures and the underground installation of wires and facilities for supplying electric, communication, community antenna television or similar or associated service within the area set forth above and that pursuant to Chapter VI, Article 1, Division 5 of the San Diego Municipal Code, the above-described area is hereby declared to be an underground utility district in the City of San Diego, and the

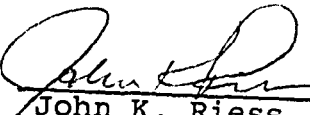
maps and document referred to above are hereby incorporated as a part of this resolution.

2. The City Council shall by subsequent resolution fix the date upon which the property in the district must be ready to receive underground service, and shall by subsequent resolution order the removal of all poles, overhead wires and associated overhead structures and the underground installation of wires and facilities for supplying electric, communication, community antenna television or similar or associated service.

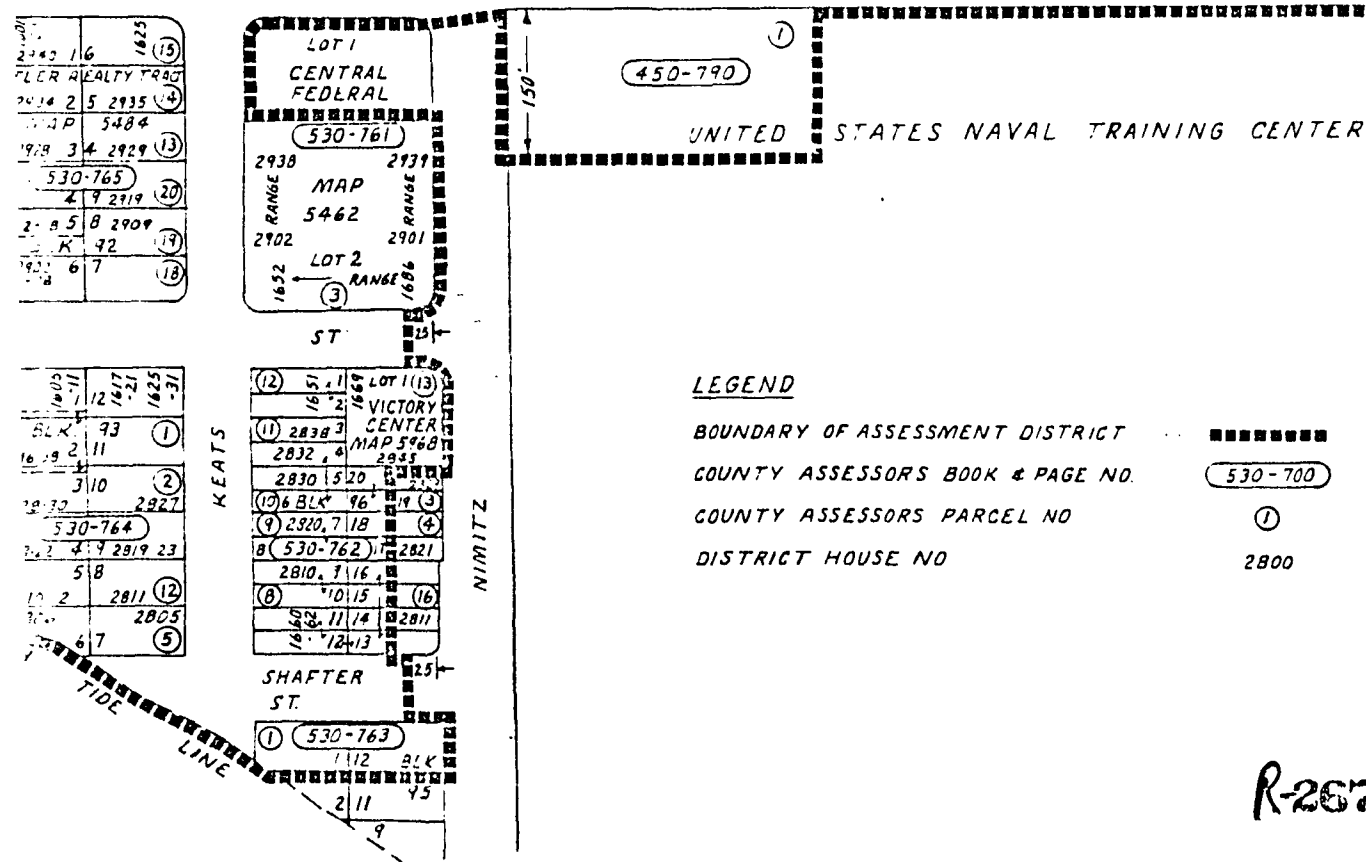
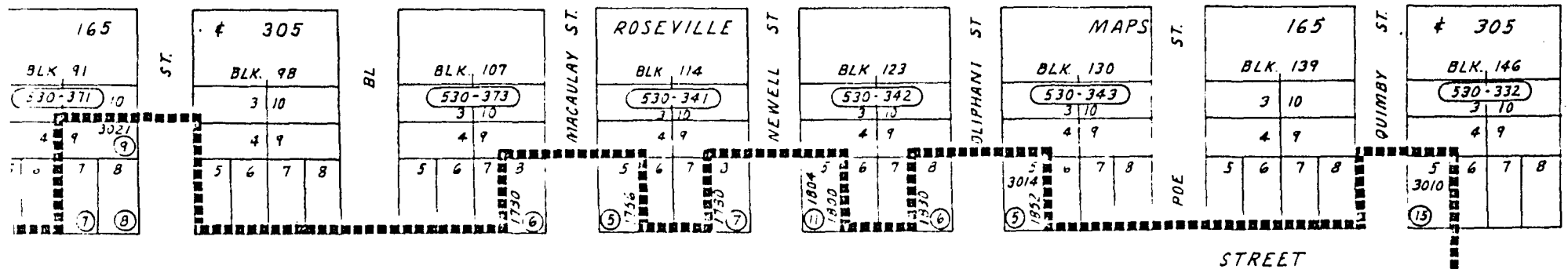
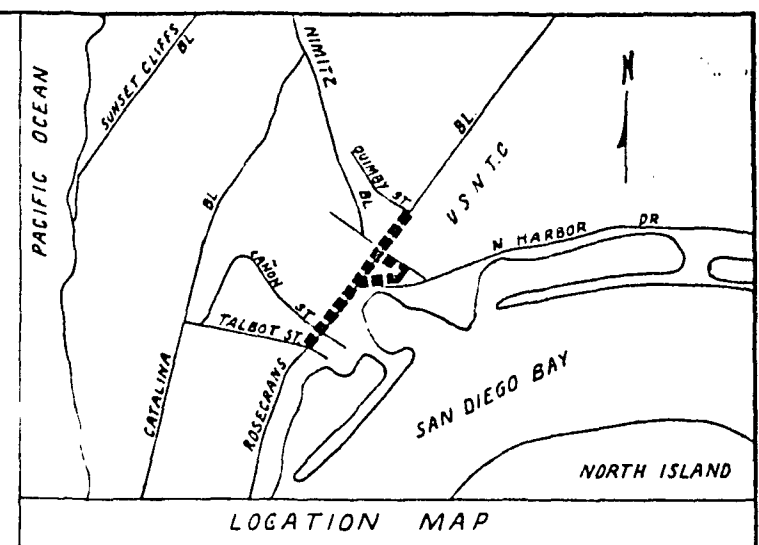
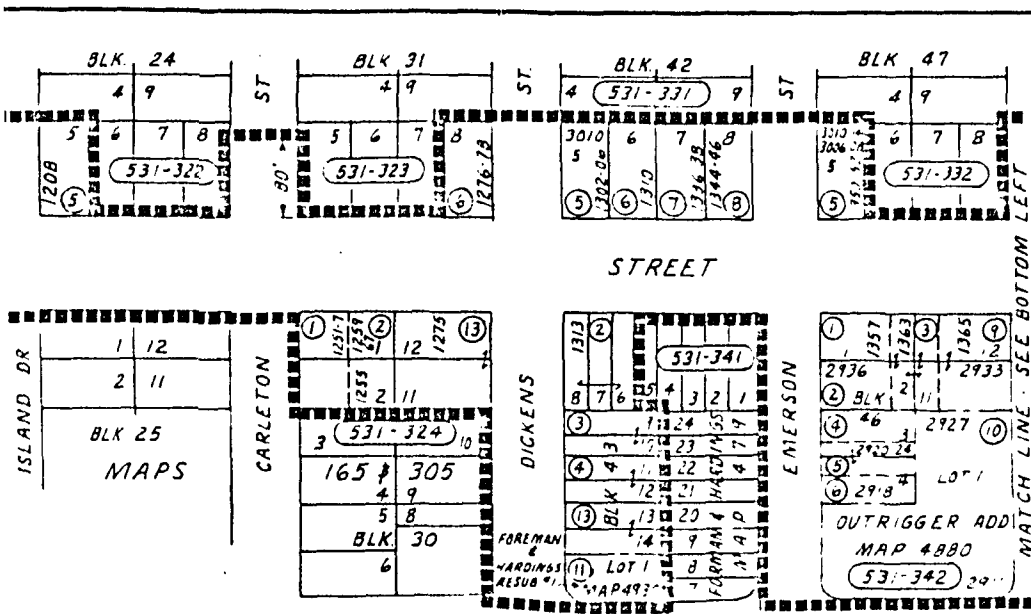
3. The City Clerk be and he is hereby instructed to notify all affected persons as defined in Chapter VI, Article 1, Division 5 of the San Diego Municipal Code, and all affected utility companies of the adoption of this resolution within fifteen (15) days after the date of such adoption. The City Clerk shall further notify said affected persons as defined in Chapter VI, Article 1, Division 5 of the San Diego Municipal Code of the necessity that if they desire to continue to receive electric, communication, community antenna television or similar or associated service they shall provide at their own expense all necessary facility changes on their premises so as to receive underground service from the lines relocated underground of the supplying utility company subject to applicable rules, regulations and tariffs of the respective utility company on file with the Public Utilities Commission of the State of California (as of the date of adoption of this resolution) and subject to all other applicable requirements of State law and City

ordinances. The Clerk's notification shall be made in the manner provided in Chapter VI, Article 1, Division 5 of the San Diego Municipal Code.

APPROVED: John W. Witt, City Attorney

By 
John K. Riess
Deputy City Attorney

JKR:mrh:460
01/13/87
Or.Dept:E&D
R-87-1390
Form=r.uest



DOCUMENT NO. R-267597

FILED FEB 2 1987
OFFICE OF THE CITY CLERK
SAN DIEGO, CALIFORNIA

RESOLUTION NO. R-267597

DATE ADOPTED FEB 2 1987

ROSECRANS STREET/ROSEVILLE
REVITALIZATION AREA
(CANON ST. TO NIMITZ BL.)
UNDERGROUND UTILITY DISTRICT

CITY OF SAN DIEGO, CALIFORNIA ENGINEERING DEPARTMENT SHEET 1 OF 1 SHEETS		WO NO. 118854
DATE SUBMITTED	DATE	PROJECT NAME
DESCRIPTION	BY	APPROVED DATE
ORIGINAL	D.W.	1 August 1987
CONTROL VERIFICATION	DATE	NO. OF SHEETS
		202-1698
CONTROL NO.	DATE STARTED	DATE COMPLETED
118854		23445-D

R-267888

01763

2, 3, 4, 11

MAR 17 1987

Passed and adopted by the Council of The City of San Diego on.....
by the following vote:

Council Members	Yeas	Nays	Not Present	Ineligible
Abbe Wolfsheimer	<input checked="" type="checkbox"/>	<input type="checkbox"/>	<input type="checkbox"/>	<input type="checkbox"/>
Bill Cleator	<input checked="" type="checkbox"/>	<input type="checkbox"/>	<input type="checkbox"/>	<input type="checkbox"/>
Gloria McColl	<input checked="" type="checkbox"/>	<input type="checkbox"/>	<input type="checkbox"/>	<input type="checkbox"/>
William Jones	<input checked="" type="checkbox"/>	<input type="checkbox"/>	<input type="checkbox"/>	<input type="checkbox"/>
Ed Struiksma	<input type="checkbox"/>	<input type="checkbox"/>	<input checked="" type="checkbox"/>	<input type="checkbox"/>
Mike Gotch	<input checked="" type="checkbox"/>	<input type="checkbox"/>	<input type="checkbox"/>	<input type="checkbox"/>
Judy McCarty	<input checked="" type="checkbox"/>	<input type="checkbox"/>	<input type="checkbox"/>	<input type="checkbox"/>
Celia Ballesteros	<input checked="" type="checkbox"/>	<input type="checkbox"/>	<input type="checkbox"/>	<input type="checkbox"/>
Mayor Maureen O'Connor	<input checked="" type="checkbox"/>	<input type="checkbox"/>	<input type="checkbox"/>	<input type="checkbox"/>

AUTHENTICATED BY:

MAUREEN O'CONNOR

Mayor of The City of San Diego, California.

CHARLES G. ABDELNOUR

City Clerk of The City of San Diego, California.

(Seal)

By *Charles G. Abdelnour*, Deputy.

Office of the City Clerk, San Diego, California

Resolution Number R-267888 Adopted MAR 17 1987

C O R R E C T I O N

T H E F O R E G O I N G

D O C U M E N T I S

R E P H O T O G R A P H E D

T O I N S U R E

L E G I B I L I T Y



**CITY OF
SAN DIEGO
CITY CLERK**

**202 C STREET
San Diego, CA 92101-3860**



3340

MAR 17 1987

Passed and adopted by the Council of The City of San Diego on.....
by the following vote:

Council Members	Yeas	Nays	Not Present	Ineligible
Abbe Wolfsheimer	<input checked="" type="checkbox"/>	<input type="checkbox"/>	<input type="checkbox"/>	<input type="checkbox"/>
Bill Cleator	<input checked="" type="checkbox"/>	<input type="checkbox"/>	<input type="checkbox"/>	<input type="checkbox"/>
Gloria McColl	<input checked="" type="checkbox"/>	<input type="checkbox"/>	<input type="checkbox"/>	<input type="checkbox"/>
William Jones	<input checked="" type="checkbox"/>	<input type="checkbox"/>	<input type="checkbox"/>	<input type="checkbox"/>
Ed Struiksma	<input type="checkbox"/>	<input type="checkbox"/>	<input checked="" type="checkbox"/>	<input type="checkbox"/>
Mike Gotch	<input checked="" type="checkbox"/>	<input type="checkbox"/>	<input type="checkbox"/>	<input type="checkbox"/>
Judy McCarty	<input checked="" type="checkbox"/>	<input type="checkbox"/>	<input type="checkbox"/>	<input type="checkbox"/>
Celia Ballesteros	<input checked="" type="checkbox"/>	<input type="checkbox"/>	<input type="checkbox"/>	<input type="checkbox"/>
Mayor Maureen O'Connor	<input checked="" type="checkbox"/>	<input type="checkbox"/>	<input type="checkbox"/>	<input type="checkbox"/>

AUTHENTICATED BY:

MAUREEN O'CONNOR
Mayor of The City of San Diego, California.

(Seal)

CHARLES G. ABDELNOUR
City Clerk of The City of San Diego, California.

By *Charles G. Abdelnour*, Deputy.

Office of the City Clerk, San Diego, California

Resolution *R-267888* MAR 17 1987
 Number Adopted

RECEIVED
CITY CLERK'S OFFICE
1937 MAR 12 AM 11: 14
SAN DIEGO, CALIF.

01765