

(R-87-1475)

RESOLUTION NUMBER R- 267927

ADOPTED ON MAR 24 1987

A RESOLUTION ESTABLISHING AN UNDERGROUND UTILITY DISTRICT TO BE KNOWN AND DENOMINATED AS THE MORENA BOULEVARD (FRIARS ROAD TO WEST MORENA BOULEVARD) UNDERGROUND UTILITY DISTRICT.

WHEREAS, by Resolution No. R- 267533 a public hearing was called for on March 24, 1987 at the hour of 10:00a.m. in the Council Chambers of the City Administration Building, 202 C Street, San Diego, California, to determine whether the public health, safety or general welfare requires the removal of poles, overhead wires and associated structures and the underground installation of wires and facilities for supplying electric, communication, community antenna television or similar or associated service within that certain area of the City of San Diego more particularly described as follows:

The southerly half of lot 22 in Block 3, the southerly half of lots 18-22 in Block 2, the southerly half of lots 17-19 and all of lots 20-22 in Block 1 of Corella Tract Map 1571; lots 32 and 33, and the westerly half of lots 29 and 30 in Block A, the westerly half of lots 23-37 and the westerly half of lot 45 in Block E of Boulevard Heights Map 1628; the southerly half of lots 1-13 in Block 3, the southerly half of lots 4-16 and all of lots 2 and 3 in Block 4, the northerly half of lots 10-16 and all of lots 4-9 and all of lots 1-3 in Block 1, the northerly half of lots 15, 16, 31, 32 and 3-12 in Block 2 of Week's Addition Map

123; the westerly 70 feet of Pueblo Lot 285, the southwest quarter of Pueblo Lot 284, all of Pueblo Lot 300, the northerly 150 feet of Pueblo Lot 256 of Pueblo Lands Miscellaneous Map 36; the westerly 70 feet of lots 1 and 2 and GUE Subdivision Map 4722; lots 30 and 31 in Block 3 of Vernon Park Map 569; the easterly 75 feet of lot 4 of Linde Subdivision Map 4979; the northerly half of lot 25, 72, 73, 75-77, all of lots 71, 99 and 103 of Boulevard Gardens Map 1505; the northerly 100 feet of lot 1 of Sid's Subdivision Map 7283; the northerly 100 feet of Parcel Map 7962; the northerly 100 feet of Parcel Map 13992.

Said district shall also include the following described public rights-of-way:

MORENA BOULEVARD between the westerly line of Linda Vista Road and the easterly line of West Morena Boulevard; NAPA STREET between the easterly line of Morena Boulevard and a line parallel to and 25 feet west of the westerly line of Linda Vista Road; SHERMAN STREET between the westerly line of Morena Boulevard and a line parallel to and 80 feet west of the westerly line of Morena Boulevard; CUSHMAN AVENUE between a line parallel to and 40 feet east of the easterly line of Morena Boulevard, and the easterly line of Morena Boulevard; MORENA PLACE between the easterly line of Morena Boulevard and the northerly line of Cushman Avenue; BUENOS AVENUE between a line parallel to and 65 feet east of the easterly line of Morena Boulevard, and the northerly line of West Morena Boulevard; DORCAS STREET between a line parallel to and 60 feet east of the easterly line of Morena Boulevard, and the westerly line of Morena Boulevard; SAVANNAH

STREET between the westerly line of Morena Boulevard, and the westerly terminus of Savannah Street; VIOLA STREET between a line parallel to and 75 feet east of the easterly line of Morena Boulevard, and the easterly line of Morena Boulevard; KNOXVILLE STREET between a line parallel to and 90 feet east of the easterly line of Morena Boulevard, and a line parallel to and 150 feet west of the westerly line of Morena Boulevard; LEHIGH STREET between a line parallel to and 90 feet east of the easterly line of Morena Boulevard, and the easterly line of Morena Boulevard; NASHVILLE STREET between a line parallel to and 90 feet east of the easterly line of Morena Boulevard; FRANKFORT STREET between a line parallel to and 100 feet east of the easterly line of Morena Boulevard, and the easterly line of Morena Boulevard, all as more particularly shown on Drawing No. 23469-D entitled "MORENA BOULEVARD (FRIARS ROAD TO WEST MORENA BOULEVARD) UNDERGROUND UTILITY DISTRICT," copies of which are on file in the office of the City Clerk as Document No. RR-267633 and attached hereto and incorporated herein as Exhibit A; and

WHEREAS, notice of such hearing has been given by the City Clerk to all affected property owners as defined in Chapter VI, Article 1, Division 5 of the San Diego Municipal Code, and the utilities concerned in the manner and for the time required by law; and

WHEREAS, such hearing has been duly and regularly held and all persons interested have been given an opportunity to be heard; NOW, THEREFORE,

BE IT RESOLVED, by the Council of the City of San Diego, as follows:

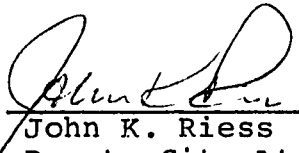
1. The City Council does hereby find and determine that the public health, safety and general welfare require the removal of poles, overhead wires and associated overhead structures and the underground installation of wires and facilities for supplying electric, communication, community antenna television or similar or associated service within the area set forth above and that pursuant to Chapter VI, Article 1, Division 5 of the San Diego Municipal Code, the above-described area is hereby declared to be an underground utility district in the City of San Diego, and the maps and document referred to above are hereby incorporated as a part of this resolution.

2. The City Council shall by subsequent resolution fix the date upon which the property in the district must be ready to receive underground service, and shall by subsequent resolution order the removal of all poles, overhead wires and associated overhead structures and the underground installation of wires and facilities for supplying electric, communication, community antenna television or similar or associated service.

3. The City Clerk be and he is hereby instructed to notify all affected persons as defined in Chapter VI, Article 1, Division 5 of the San Diego Municipal Code, and all affected utility companies of the adoption of this resolution within fifteen (15) days after the date of such adoption. The City Clerk shall further notify said affected persons as defined in Chapter VI, Article 1, Division 5 of the San Diego Municipal Code

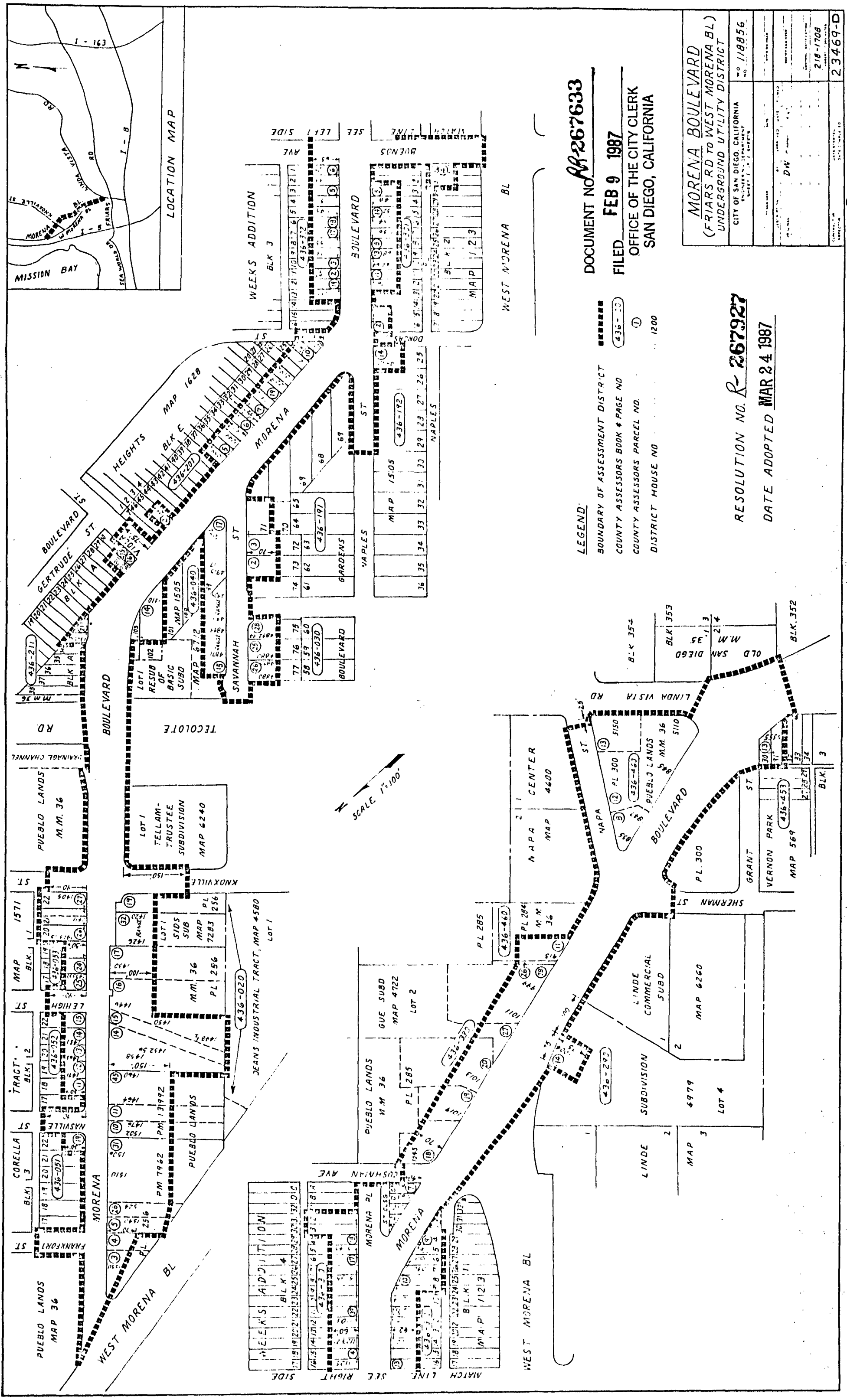
of the necessity that if they desire to continue to receive electric, communication, community antenna television or similar or associated service they shall provide at their own expense all necessary facility changes on their premises so as to receive underground service from the lines relocated underground of the supplying utility company subject to applicable rules, regulations and tariffs of the respective utility company on file with the Public Utilities Commission of the State of California (as of the date of adoption of this resolution) and subject to all other applicable requirements of State law and City ordinances. The Clerk's notification shall be made in the manner provided in Chapter VI, Article 1, Division 5 of the San Diego Municipal Code.

APPROVED: John W. Witt, City Attorney

By 

John K. Riess
Deputy City Attorney

JKR:mrh:460
01/22/87
Or.Dept:E&D
R-87-1475
Form=r.uest



DOCUMENT NO. **R-267633**

FILED **FEB 9 1987**

OFFICE OF THE CITY CLERK
SAN DIEGO, CALIFORNIA

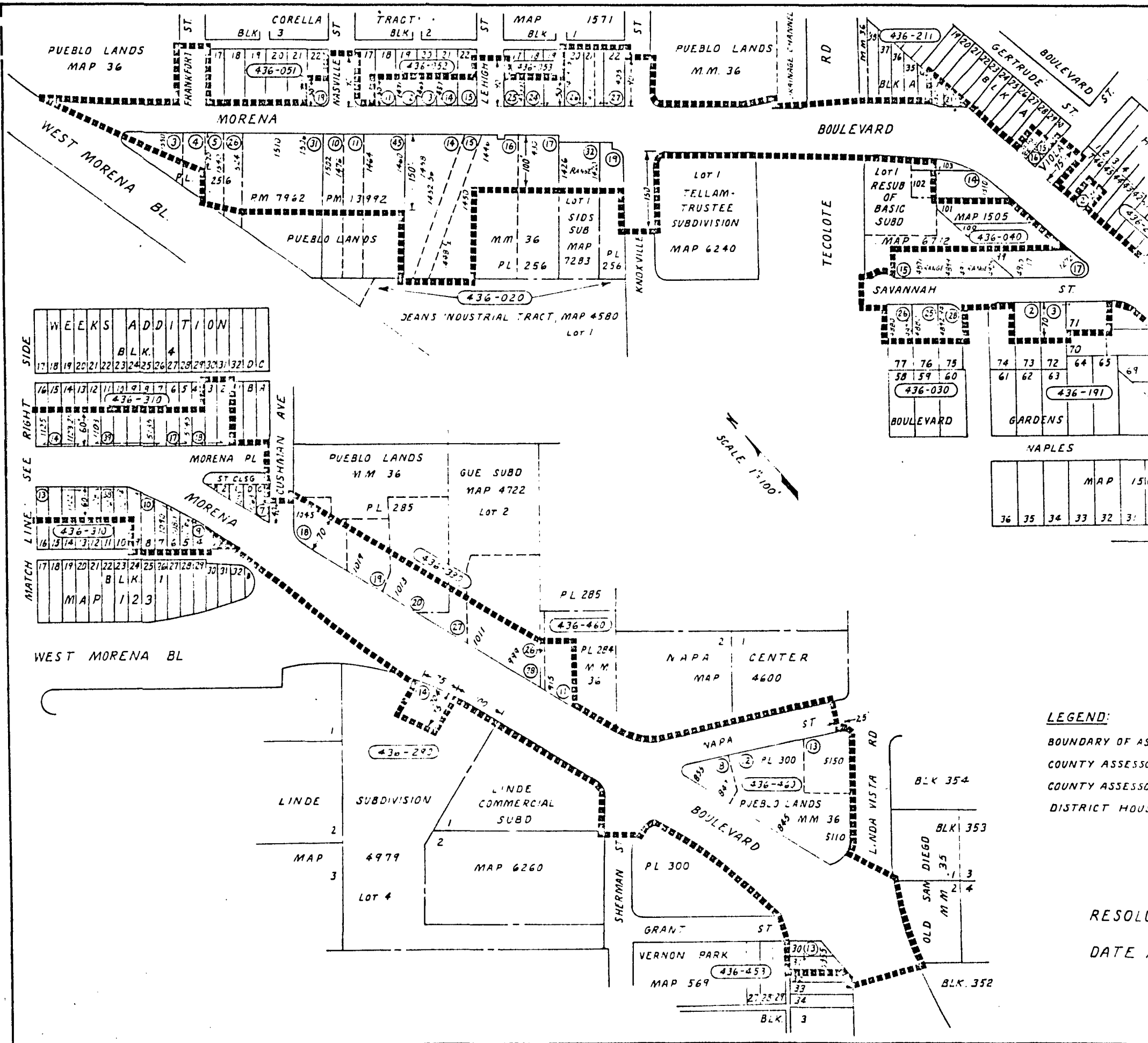
LEGEND:

- BOUNDARY OF ASSESSMENT DISTRICT [Dashed line symbol] (436-20)
- COUNTY ASSESSORS BOOK & PAGE NO [Circle with number symbol] ①
- COUNTY ASSESSORS PARCEL NO. [Circle with number symbol] ②
- DISTRICT HOUSE NO [Circle with number symbol] 1200

RESOLUTION NO. **R-267927**

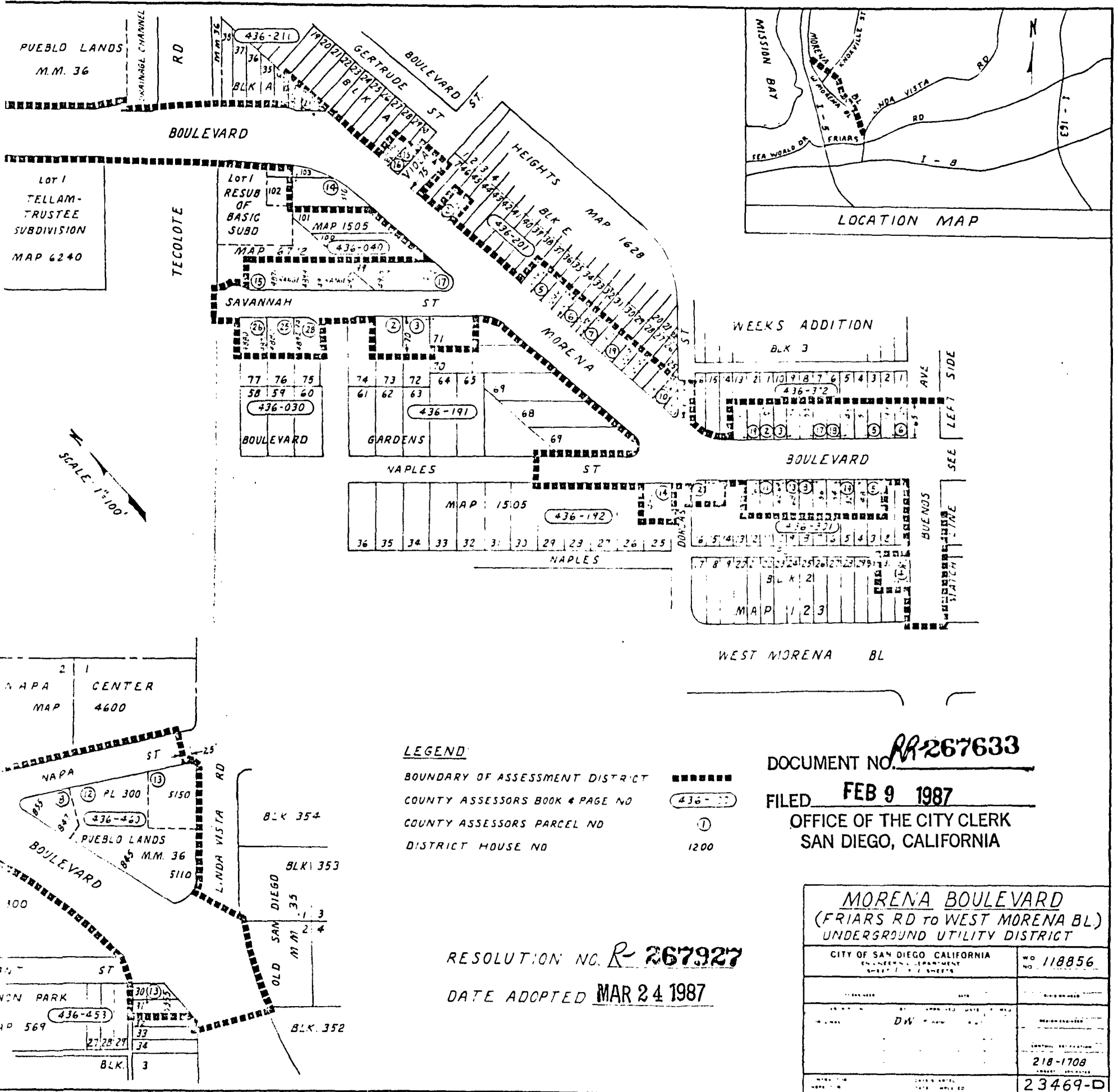
DATE ADOPTED **MAR 24 1987**

MORENA BOULEVARD (FRIARS RD TO WEST MORENA BL) UNDERGROUND UTILITY DISTRICT	
CITY OF SAN DIEGO, CALIFORNIA ENGINEER'S DEPARTMENT SUPERVISOR: J. J. BARNES	NO. 118856
DATE: [] [] []	SCALE: [] [] []
PROJECT: [] [] []	DATE: [] [] []
DESIGNED BY: [] [] []	DATE: [] [] []
CHECKED BY: [] [] []	DATE: [] [] []
APPROVED BY: [] [] []	DATE: [] [] []
CITY ENGINEER: [] [] []	DATE: [] [] []
CITY CLERK: [] [] []	DATE: [] [] []
FILE NO. 218-1708	PLAT NO. 23469-D



LEGEND:
 BOUNDARY OF AS
 COUNTY ASSESSOR
 COUNTY ASSESSOR
 DISTRICT HOUSE

RESOLL
 DATE



LEGEND

BOUNDARY OF ASSESSMENT DISTRICT ■■■■■■
 COUNTY ASSESSORS BOOK & PAGE NO (436-211)
 COUNTY ASSESSORS PARCEL NO ①
 DISTRICT HOUSE NO 1200

DOCUMENT NO. **RR-267633**

FILED **FEB 9 1987**

OFFICE OF THE CITY CLERK
 SAN DIEGO, CALIFORNIA

RESOLUTION NO. **R-267927**

DATE ADOPTED **MAR 24 1987**

MORENA BOULEVARD (FRIARS RD TO WEST MORENA BL) UNDERGROUND UTILITY DISTRICT	
CITY OF SAN DIEGO, CALIFORNIA ENGINEERING DEPARTMENT SHEET 1 OF 2 SHEETS	NO. 118856
DW	DATE
218-1708	
23469-D	

R-26792701935

Passed and adopted by the Council of The City of San Diego on MAR 24 1987,
 by the following vote:

Council Members	Yeas	Nays	Not Present	Ineligible
Abbe Wolfsheimer	<input checked="" type="checkbox"/>	<input type="checkbox"/>	<input type="checkbox"/>	<input type="checkbox"/>
Bill Cleator	<input checked="" type="checkbox"/>	<input type="checkbox"/>	<input type="checkbox"/>	<input type="checkbox"/>
Gloria McColl	<input type="checkbox"/>	<input type="checkbox"/>	<input checked="" type="checkbox"/>	<input type="checkbox"/>
William Jones	<input checked="" type="checkbox"/>	<input type="checkbox"/>	<input type="checkbox"/>	<input type="checkbox"/>
Ed Struiksma	<input checked="" type="checkbox"/>	<input type="checkbox"/>	<input type="checkbox"/>	<input type="checkbox"/>
Mike Gotch	<input checked="" type="checkbox"/>	<input type="checkbox"/>	<input type="checkbox"/>	<input type="checkbox"/>
Judy McCarty	<input checked="" type="checkbox"/>	<input type="checkbox"/>	<input type="checkbox"/>	<input type="checkbox"/>
Celia Ballesteros	<input type="checkbox"/>	<input type="checkbox"/>	<input checked="" type="checkbox"/>	<input type="checkbox"/>
Mayor Maureen O'Connor	<input checked="" type="checkbox"/>	<input type="checkbox"/>	<input type="checkbox"/>	<input type="checkbox"/>

AUTHENTICATED BY:

MAUREEN O'CONNOR
 Mayor of The City of San Diego, California.

(Seal)

CHARLES G. ABDELNOUR
 City Clerk of The City of San Diego, California.

By Ellen Boward, Deputy.

Office of the City Clerk, San Diego, California

Resolution Number R-267927 Adopted MAR 24 1987