

(R-87-1831)

RESOLUTION NUMBER R- 267999

ADOPTED ON MAR 31 1987

WHEREAS, Section 8330 et seq. of the California Streets and Highways Code provides a procedure for the summary vacation of streets and public service easements by City Council resolution where for a period of five consecutive years, the street or highway has been impassable for vehicular travel and no money was expended for maintenance on the street or highway during such period; and

WHEREAS, the abutting property owners have requested the vacation of the Unnamed Street located northeasterly of Brunner Street and within the boundaries of Parcel 1 of Parcel Map 14126; and

WHEREAS, the public will benefit from the vacation through improved utilization of land; and

WHEREAS, the vacation is not inconsistent with the General Plan or an approved Community Plan; and

WHEREAS, the portion of street to be vacated is not needed for present or prospective public street purposes; and

WHEREAS, those properties adjoining the street to be vacated will continue to have access; NOW, THEREFORE,

BE IT RESOLVED, by the Council of The City of San Diego, as follows:


1. That the Unnamed Street located northeasterly of Brunner Street and within the boundaries of Parcel 1 of Parcel Map 14126

as more particularly shown on Drawing No. 23174-D on file in the office of the City Clerk as Document No. RR- 267399-2, which is by this reference incorporated herein and made a part hereof, be and the same is hereby ordered vacated.

2. That the City Clerk shall cause a certified copy of this resolution, attested by him under seal, with drawing, to be recorded in the office of the County Recorder.

APPROVED: John W. Witt, City Attorney

By


  
\_\_\_\_\_  
John K. Riess  
Deputy City Attorney

JKR:mrh  
03/13/87  
Or.Dept:E&D  
SA:86-531  
WO:120232  
Dwg:23174-D  
R-87-1831  
Form=r.sumv

**BASIS OF BEARINGS:**

THE BASIS OF BEARINGS FOR THIS DRAWING IS A PORTION OF THE EAST LINE OF P.L. 1177 AS SHOWN ON PARCEL MAP NO. 7526. I.E. N 00° 29' 41" E

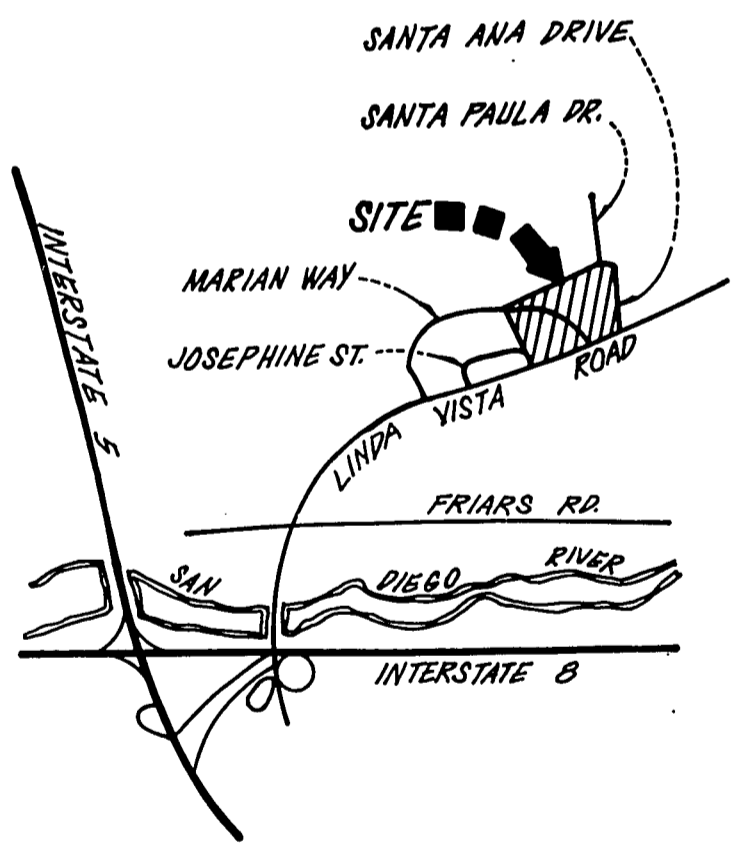

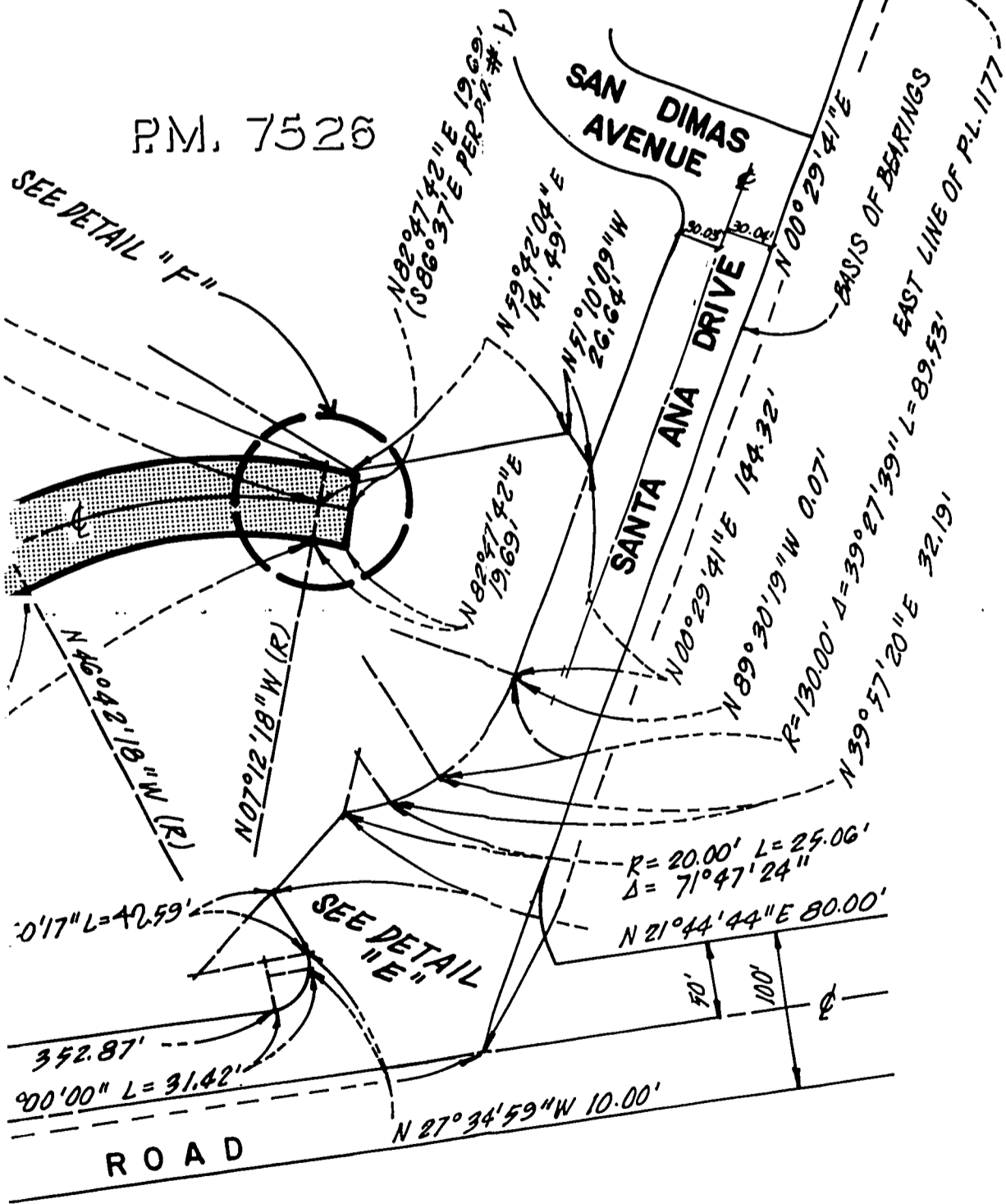
**LEGEND:**

(R) ..... INDICATES THE WORD RADIAL  
 ..... PORTION OF UNNAMED STREET VACATED = 1.604 ACRES PER EASEMENT IN FAVOR OF THE CITY OF SAN DIEGO FOR PUBLIC HIGHWAY PURPOSES RECORDED 8-24-1917 IN BOOK 735, PAGE 438 OF DEEDS. (REFERENCED HEREON AS D.D. # 1)

ASSESSORS PARCEL NUMBER:  
436-280-8

ROS 10521

P.M. 7526

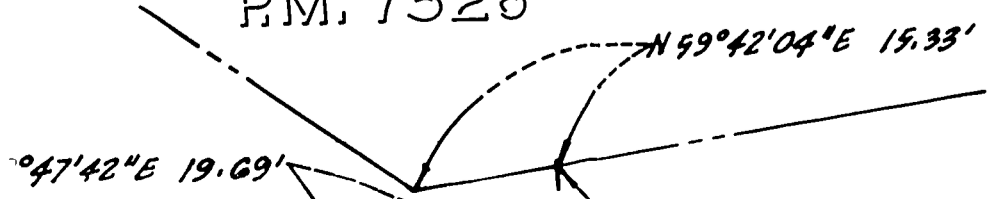


**REFERENCE DRAWINGS:**

PARCEL MAP 7526  
PARCEL MAP 319


DOCUMENT NO. RR-267889-2  
 FILED MAR 31 1987  
 OFFICE OF THE CITY CLERK  
 SAN DIEGO, CALIFORNIA

P.M. 7526



**BASIS OF BEARING:**

THE BASIS OF BEARINGS IS A PORTION OF THE EAST LINE PL. 1177 AS SHOWN ON PARCEL I.E.



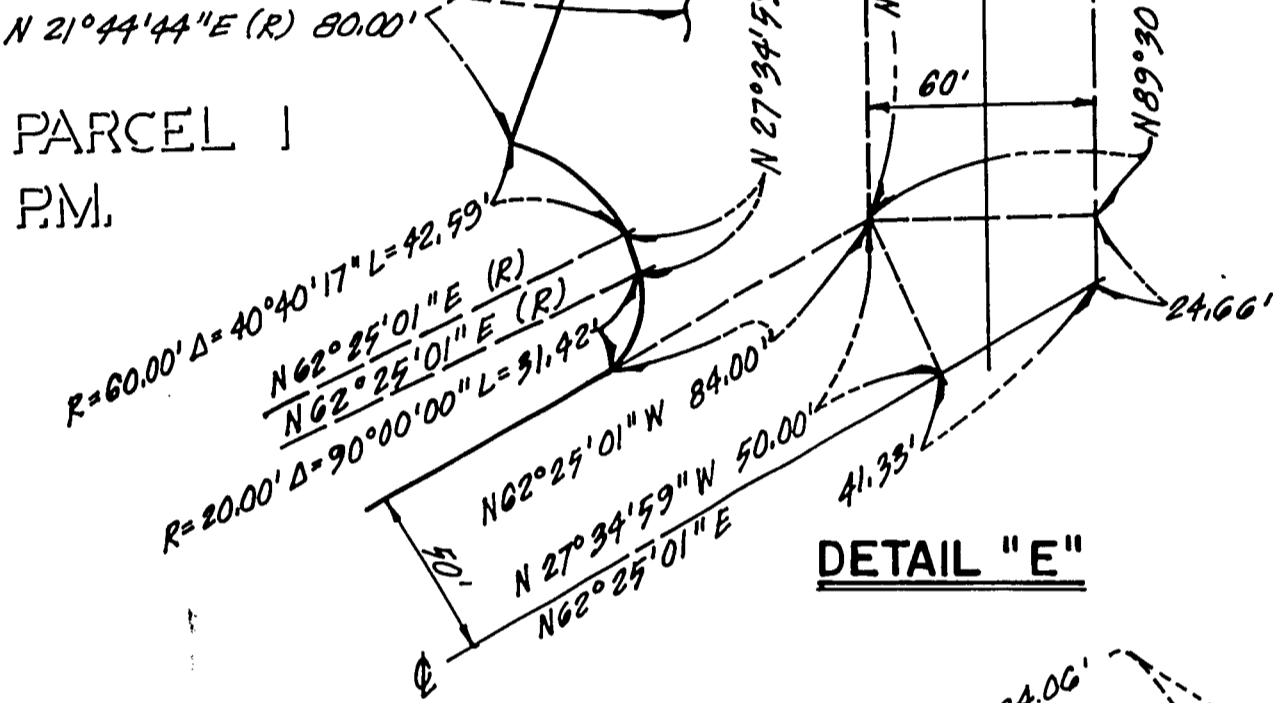
NO SCALE

PORTION OF MARIAN WAY PER RESOLUTION NO. 221507 RECORDED 8-28-1978 AS FILE NO. 78-367363 OF D.R.

N 21°44'44"E (R) 80.00'

PARCEL I

P.M.




ROS 105

**DETAIL "E"**

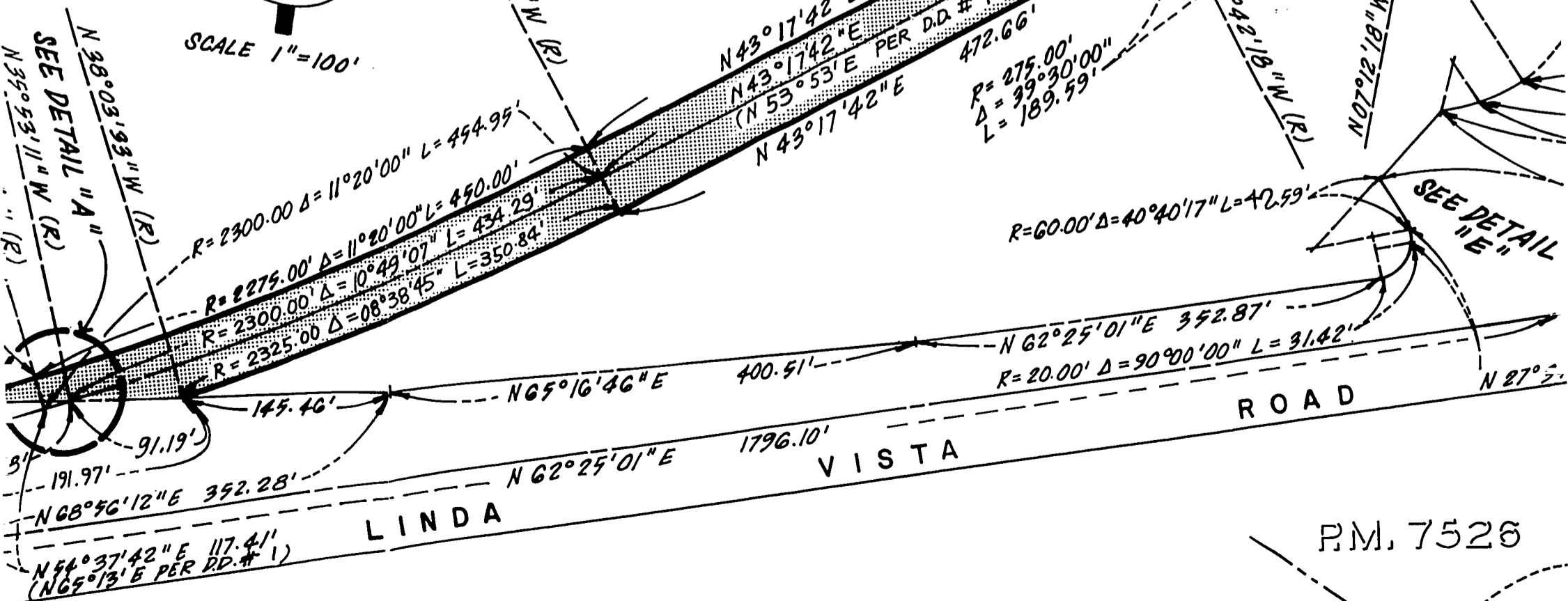
P.M. 7526

SEE DETAIL "F"

M. 14123



SCALE 1"=100'



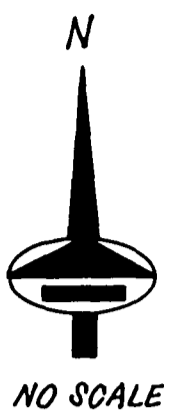
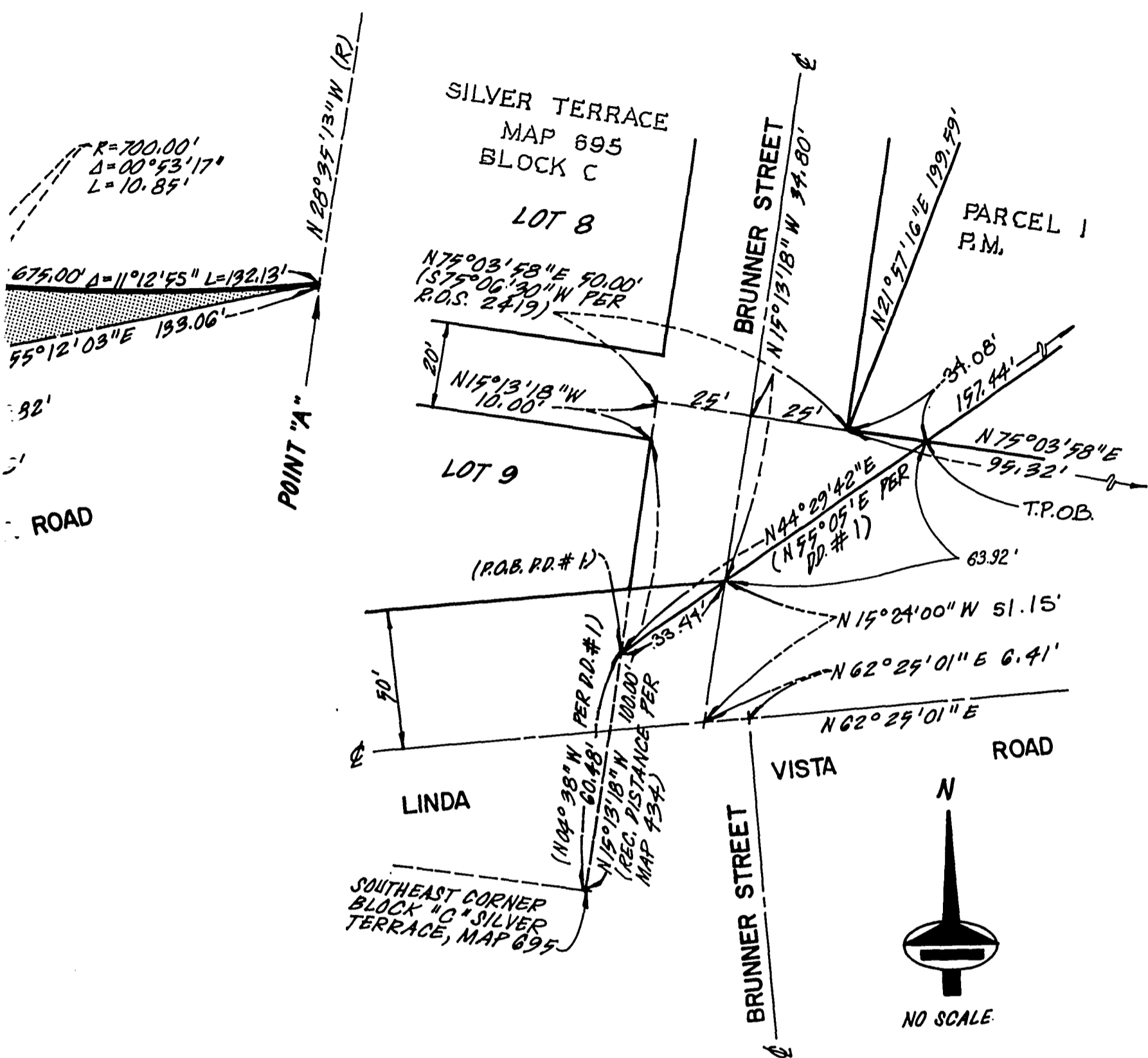
ROAD

LINDA

VISTA

P.M. 7526

N 82°47'42"E 19.69'



PARTION G,  
PER RESOL  
221507 R  
8-28-19  
NO. 78-367  
OR.


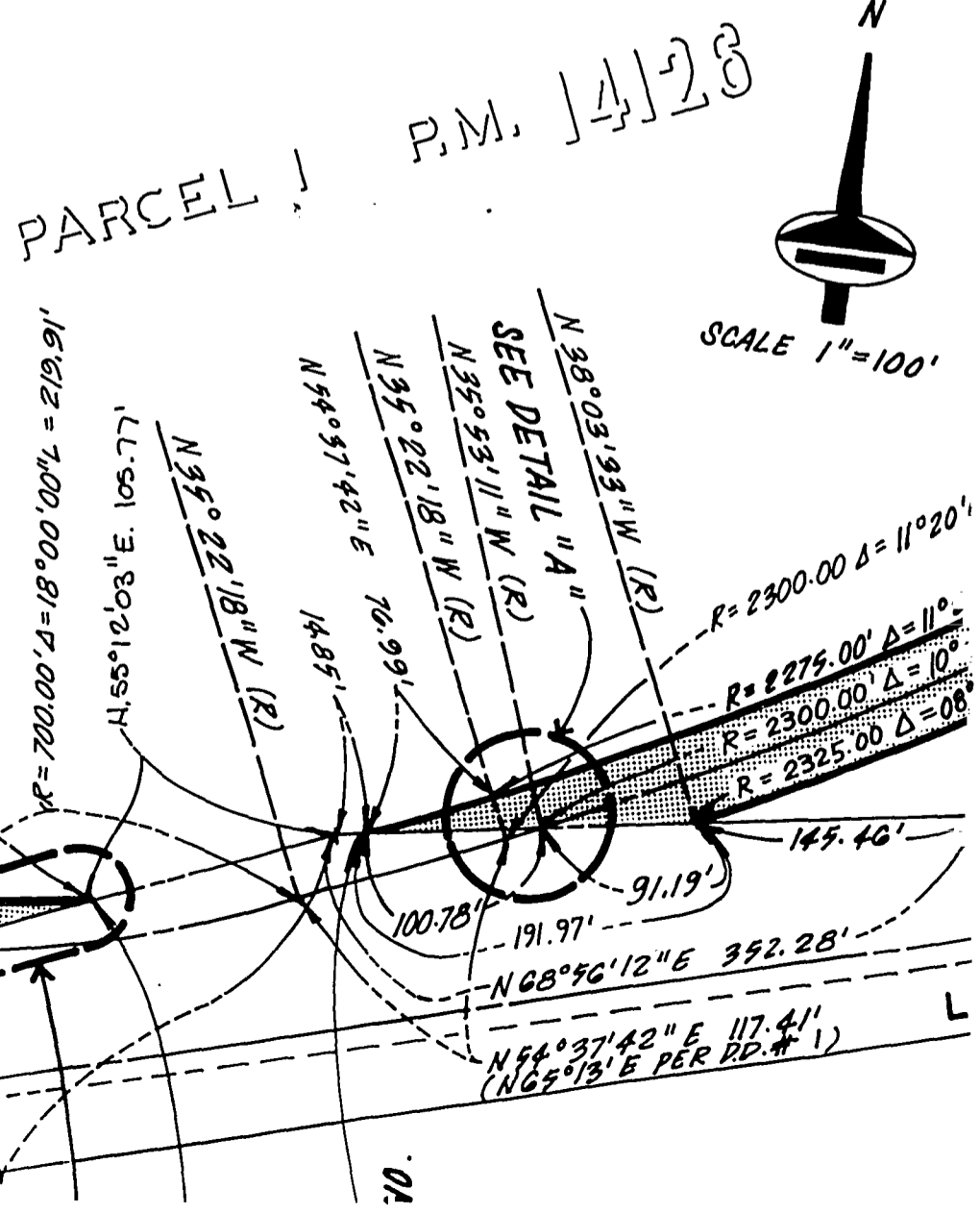
N 21°44'44"

PARCE  
P.M.

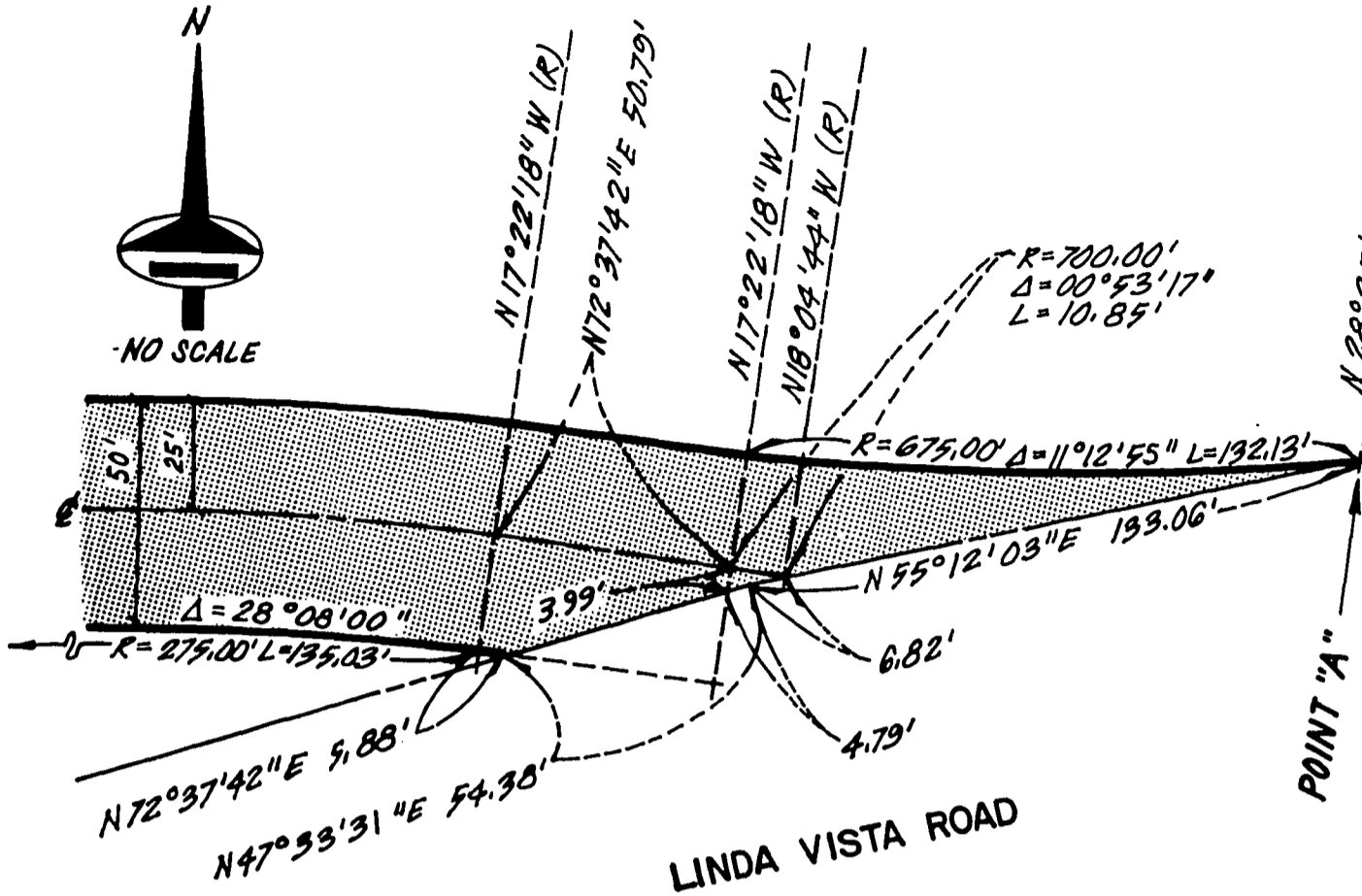
R=60.00'

R=

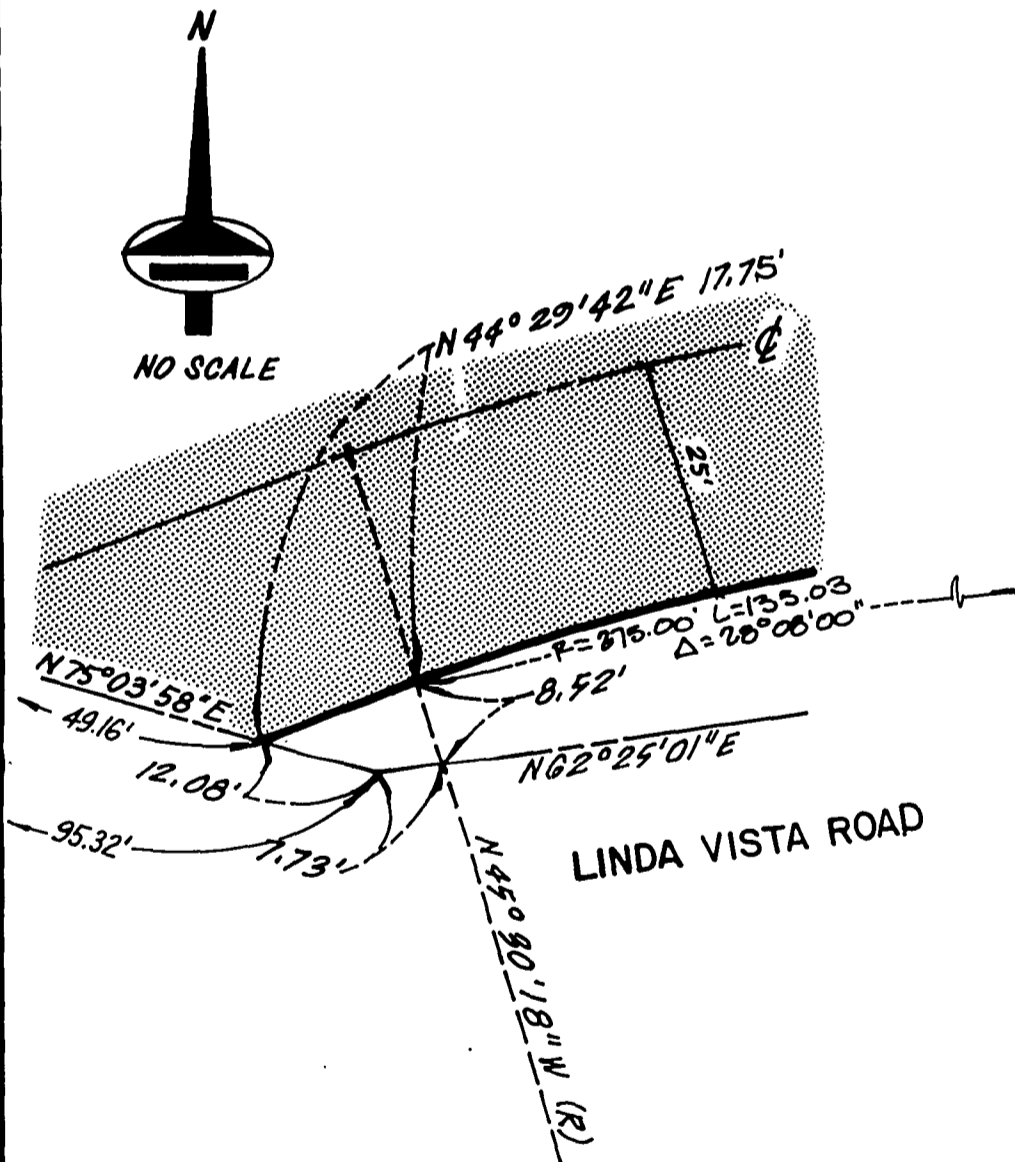
DETAIL "D"



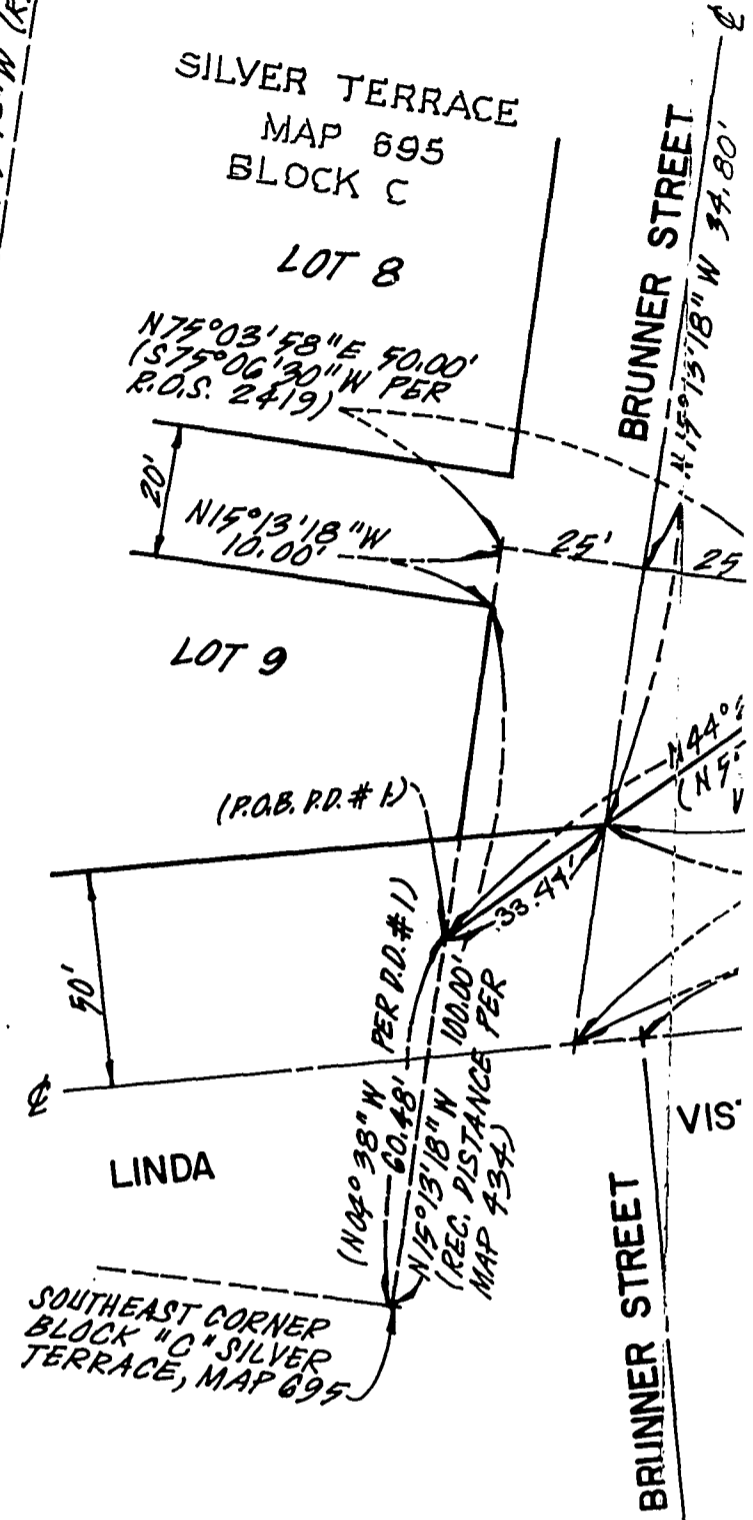
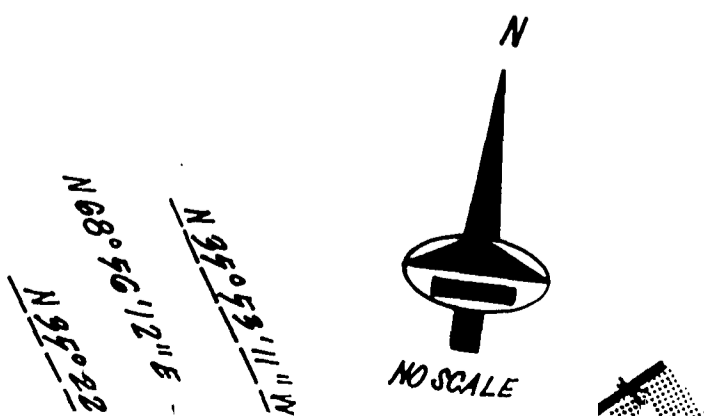
02215



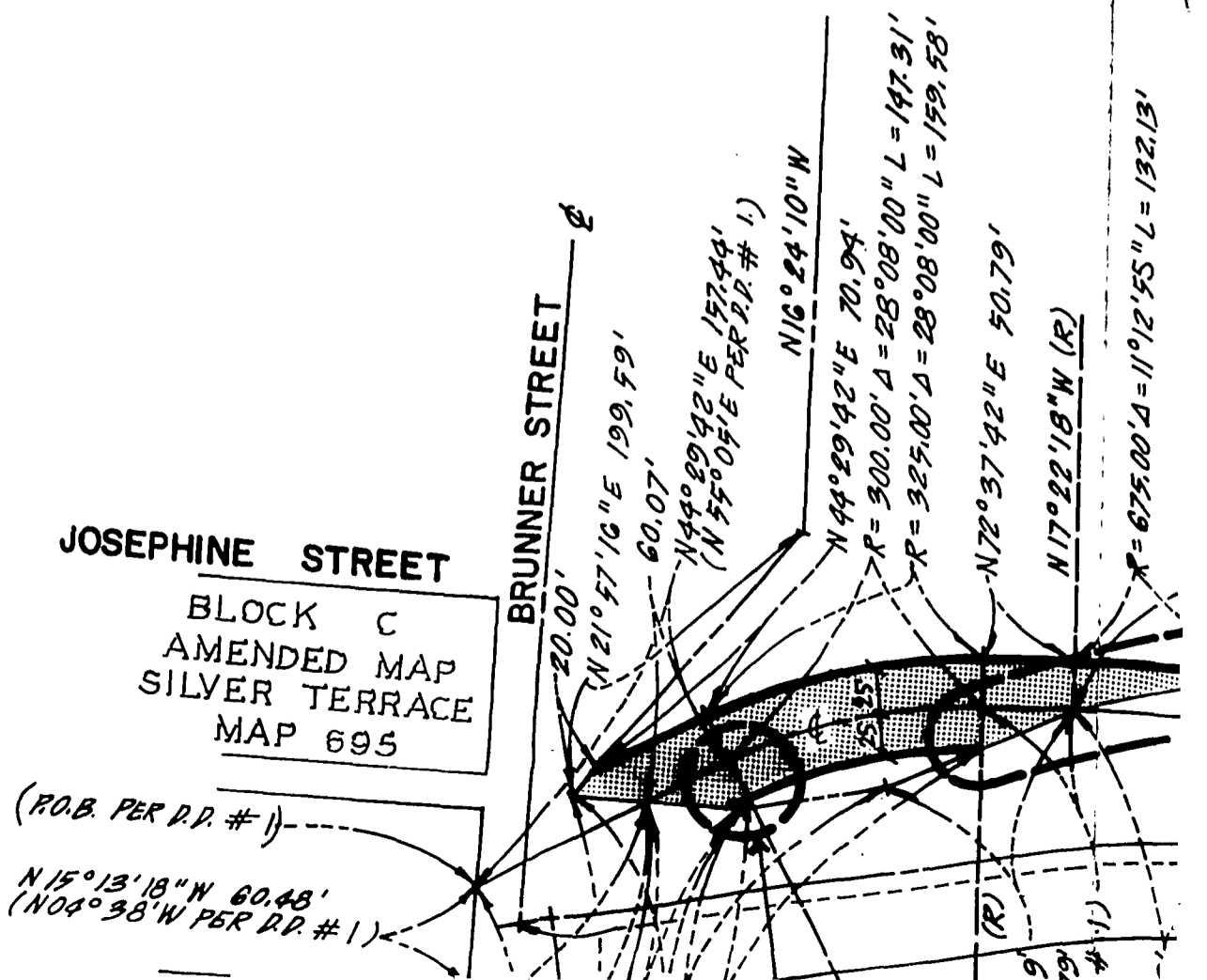
DETAIL "C"

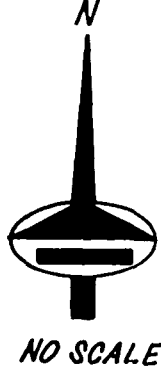


DETAIL "B"

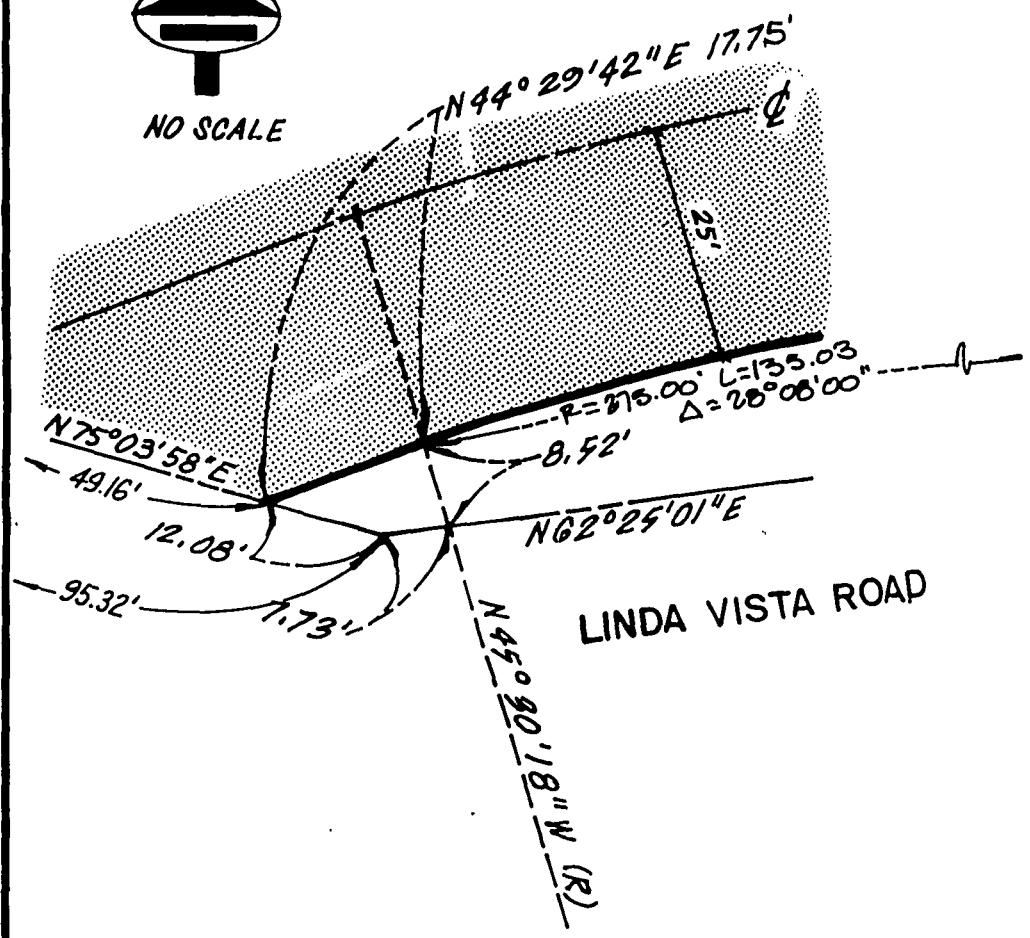


DETAIL "D"






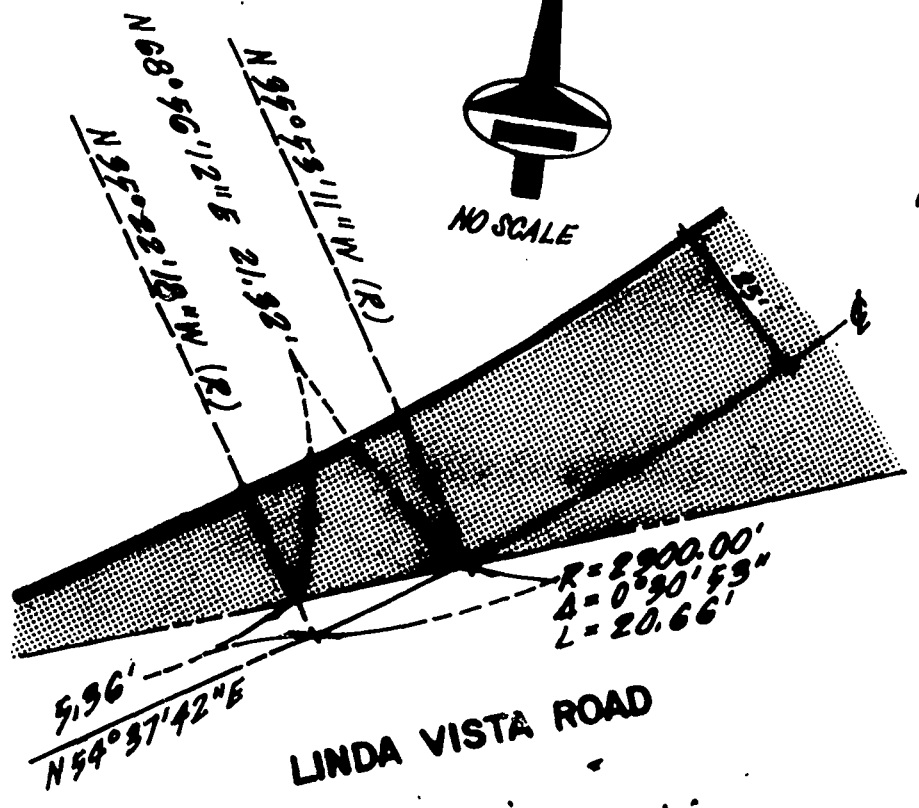
NO SCALE



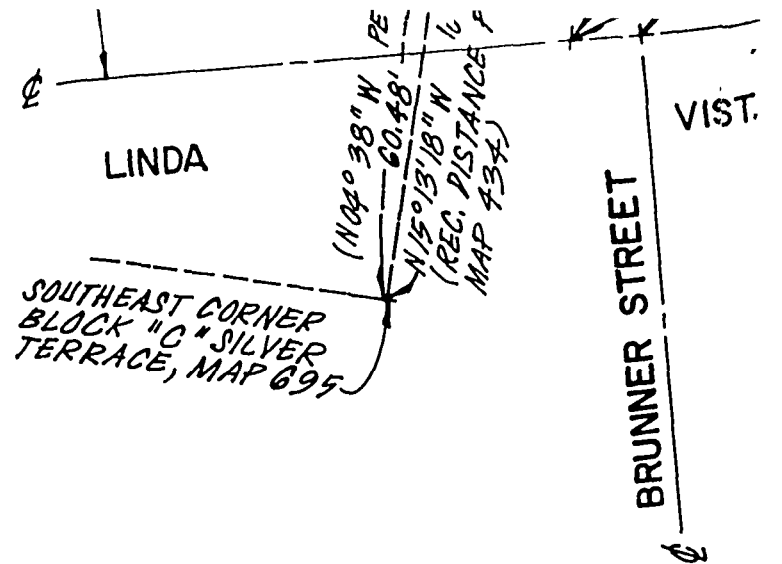
DETAIL "B"



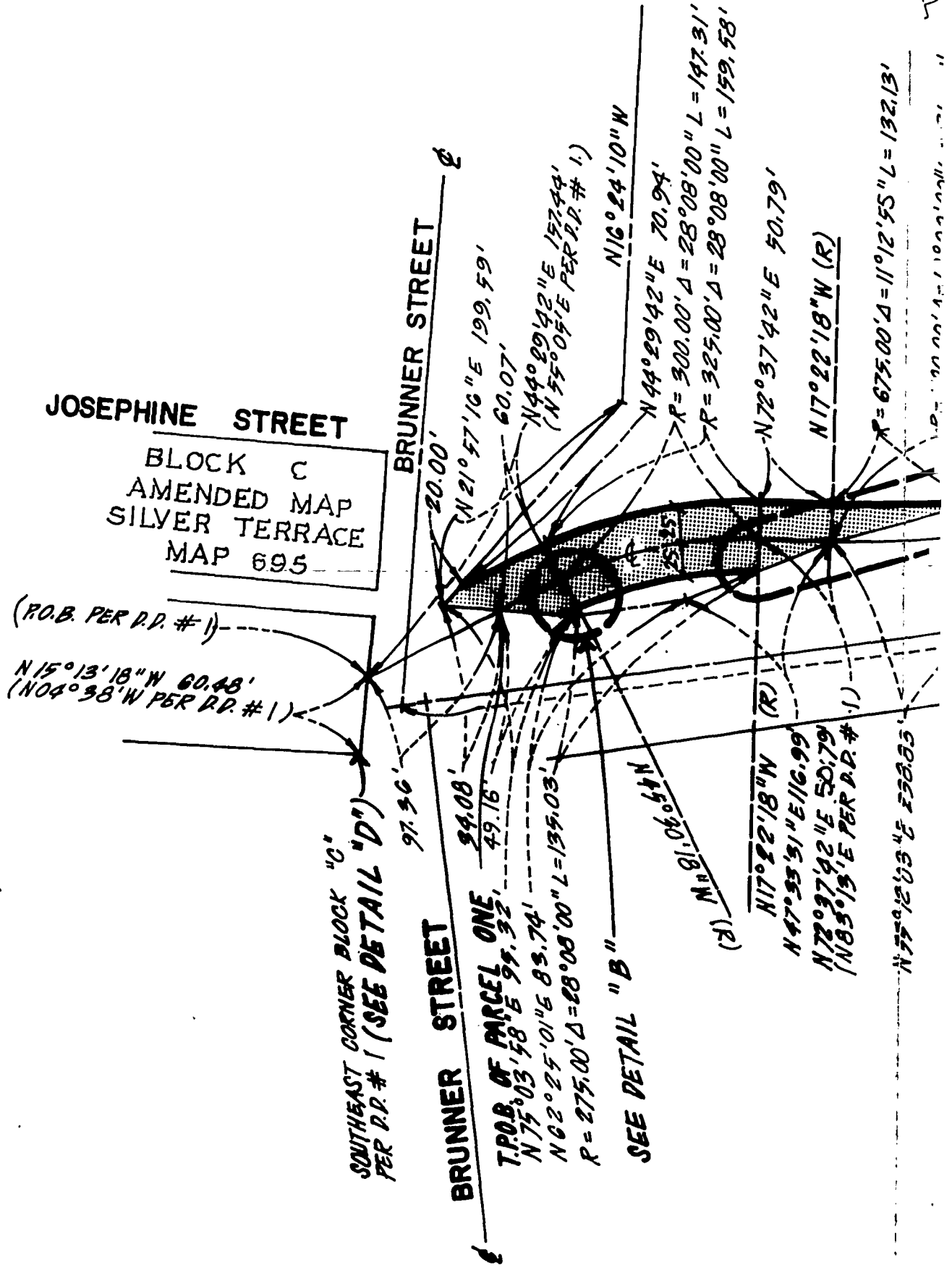
NO SCALE



DETAIL "A"



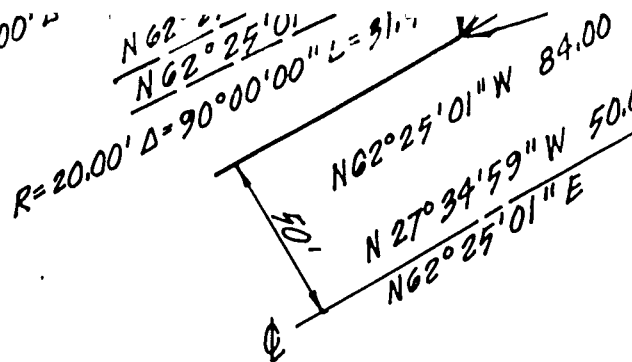
DETAIL "D"







R=60.00'




**DETAIL "E"**

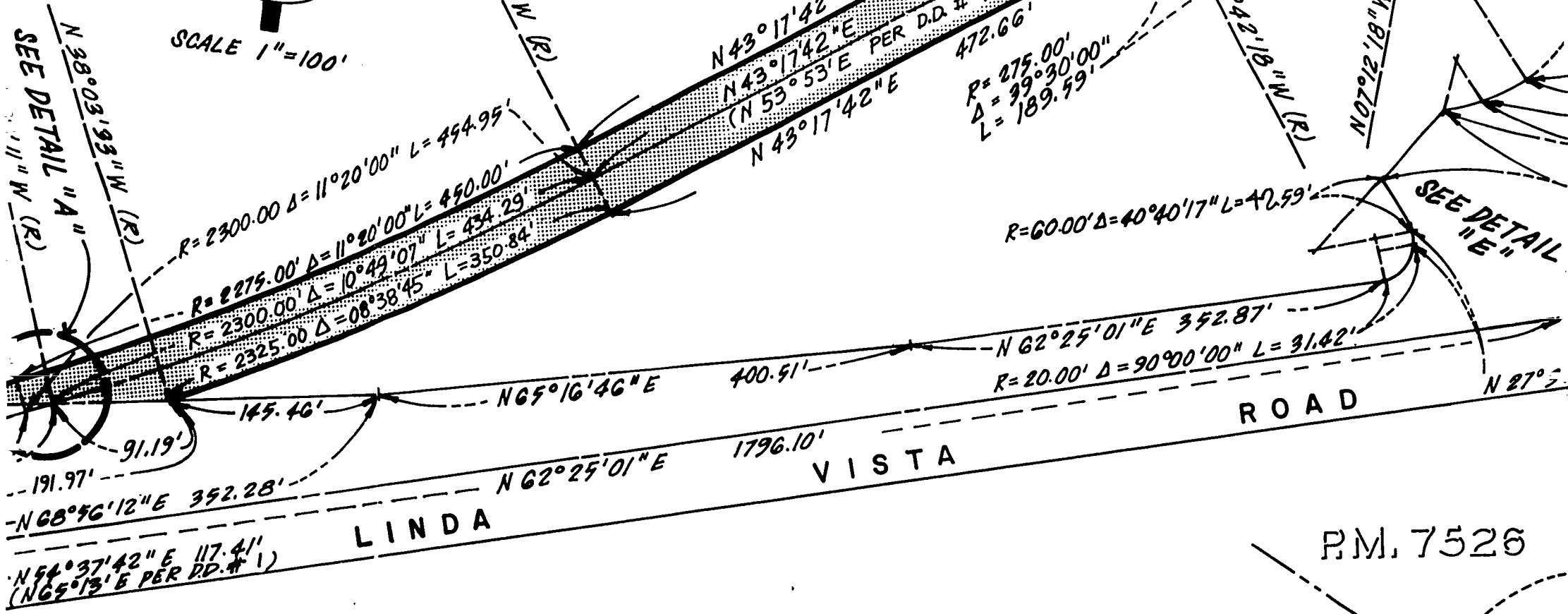
P.M. 7526

SEE DETAIL "F"


1. 14123



SCALE 1"=100'



P.M. 7526




**DETAIL "F"**

JAN 29 1987  
Biggs Engineering Corp



NO SCALE



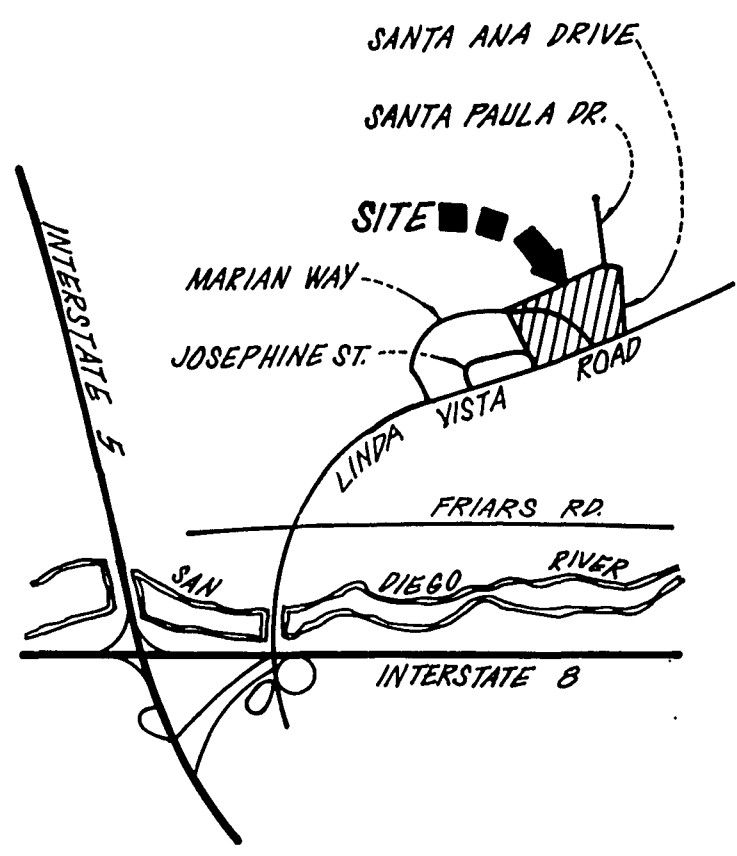
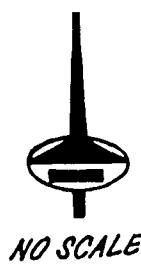
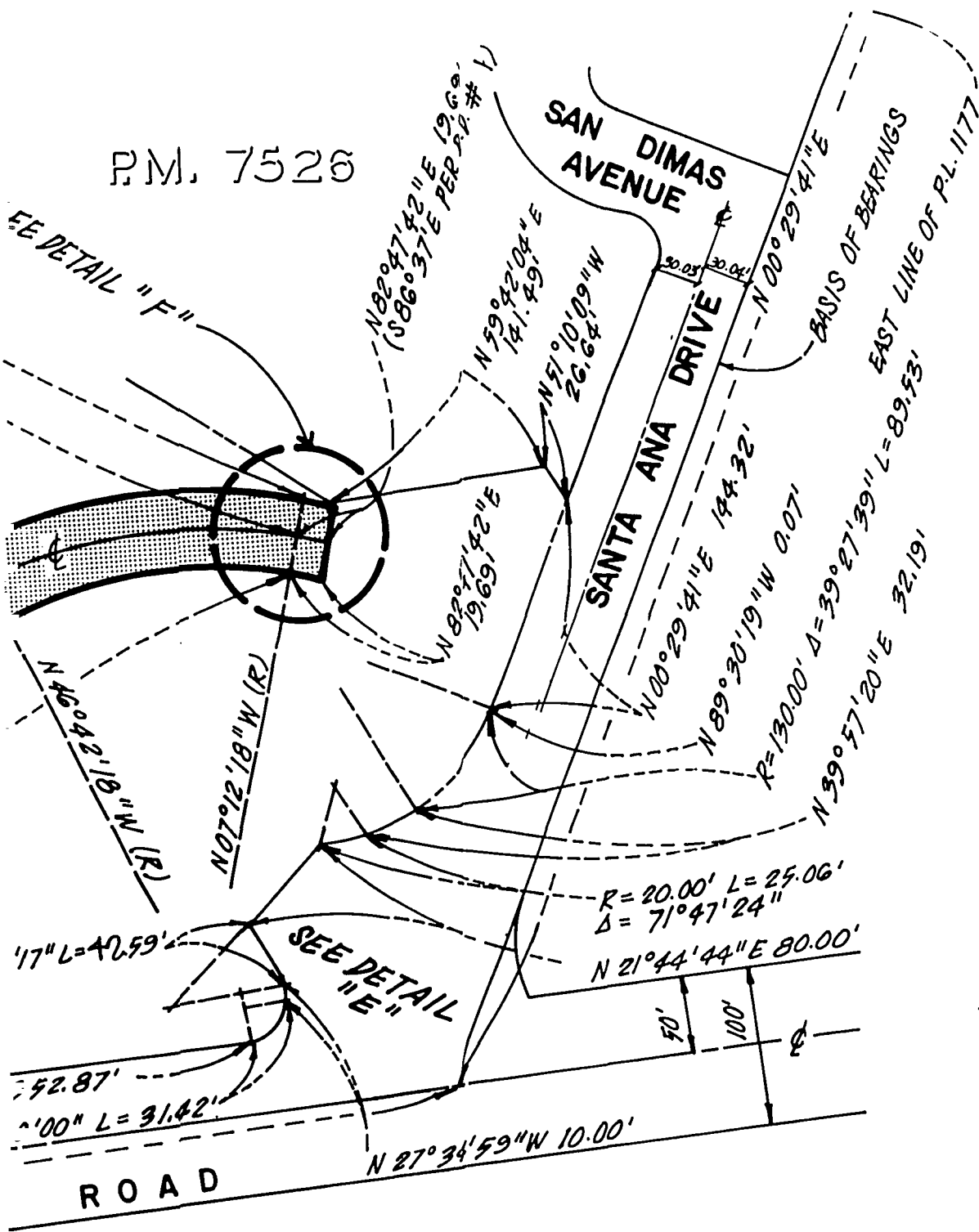
ENGINEER



CIVIL ENGINEERS • PLANNING CONSULTANTS • SURVEYORS  
2245 SAN DIEGO AVE., STE. 121, SAN DIEGO, CA. 92110-619/298-5641

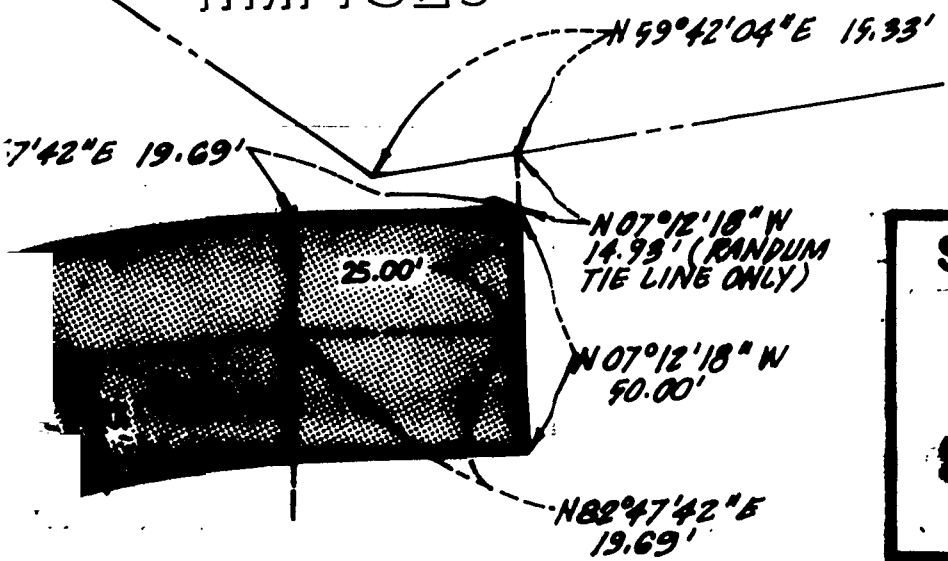
DAN S. BIGGS  
MY REGISTRATION E

P.M. 7526



VICINITY MAP

P.M. 7526



DETAIL "F"

**REFERENCE DRAWINGS:**

PARCEL MAP 7526  
PARCEL MAP 319

DOCUMENT NO. RB-267889-2  
FILED MAR 31 1987  
OFFICE OF THE CITY CLERK  
SAN DIEGO, CALIFORNIA

**STREET VACATION:**  
**A PORTION OF UNNAMED STREET BETWEEN BRUNNER STREET & SANTA ANA DRIVE**



**ENGINEER OF WORK**

*D.S. Biggs*  
DAN S. BIGGS R.C.E. 26112  
MY REGISTRATION EXPIRES ON 3-31-90

CITY OF SAN DIEGO, CALIFORNIA ENGINEERING DEPARTMENT SHEET   OF   SHEET					W.O. NO. <u>120232</u> <u>SA 86-531</u>
<i>[Signature]</i> <u>1-29-87</u> FOR CITY ENGINEER DATE					APPROVALS
DESCRIPTION	BY	APPROVED	DATE	FILED	
ORIGINAL					
AS BUILT					
CONTRACTOR	DATE STARTED				
INSPECTOR	DATE COMPLETED				
					<i>[Signature]</i> CONTROL CERTIFICATE <u>222-1712</u> LABORATORY OPERATOR
					<b>23174 -D</b>

JOB NO. 86.101  
02219

MAR 31 1987

Passed and adopted by the Council of The City of San Diego on .....  
by the following vote:

Council Members	Yeas	Nays	Not Present	Ineligible
Abbe Wolfsheimer	<input checked="" type="checkbox"/>	<input type="checkbox"/>	<input type="checkbox"/>	<input type="checkbox"/>
Bill Cleator	<input type="checkbox"/>	<input type="checkbox"/>	<input checked="" type="checkbox"/>	<input type="checkbox"/>
Gloria McColl	<input checked="" type="checkbox"/>	<input type="checkbox"/>	<input type="checkbox"/>	<input type="checkbox"/>
William Jones	<input checked="" type="checkbox"/>	<input type="checkbox"/>	<input type="checkbox"/>	<input type="checkbox"/>
Ed Struiksm	<input checked="" type="checkbox"/>	<input type="checkbox"/>	<input type="checkbox"/>	<input type="checkbox"/>
Mike Gotch	<input checked="" type="checkbox"/>	<input type="checkbox"/>	<input type="checkbox"/>	<input type="checkbox"/>
Judy McCarty	<input type="checkbox"/>	<input type="checkbox"/>	<input checked="" type="checkbox"/>	<input type="checkbox"/>
Celia Ballesteros	<input checked="" type="checkbox"/>	<input type="checkbox"/>	<input type="checkbox"/>	<input type="checkbox"/>
Mayor Maureen O'Connor	<input checked="" type="checkbox"/>	<input type="checkbox"/>	<input type="checkbox"/>	<input type="checkbox"/>

AUTHENTICATED BY:

MAUREEN O'CONNOR  
Mayor of The City of San Diego, California.

(Seal)

CHARLES G. ABDELNOUR  
City Clerk of The City of San Diego, California.

By *Barbara Baxter*, Deputy.

Office of the City Clerk, San Diego, California

Resolution Number *R-267999* Adopted *MAR 31 1987*

RECEIVED  
CITY CLERK'S OFFICE  
1987 MAR 18 PM 12:13  
SAN DIEGO, CALIF.

02221