

(R-88-840)

RESOLUTION NUMBER R- 270134

ADOPTED ON JAN 12 1988

A RESOLUTION ESTABLISHING AN UNDERGROUND  
UTILITY DISTRICT TO BE KNOWN AND DENOMINATED  
AS THE CATALINA BOULEVARD (CANON STREET TO  
ORCHARD STREET) UNDERGROUND UTILITY DISTRICT.

WHEREAS, by Resolution No. R-269718, a public hearing was called for on January 12, 1988 at the hour of 10:00 AM in the Council Chambers of the City Administration Building, 202 C Street, San Diego, California, to determine whether the public health, safety or general welfare requires the removal of poles, overhead wires and associated structures and the underground installation of wires and facilities for supplying electric, communication, community antenna television or similar or associated service within that certain area of the City of San Diego more particularly described as follows:

Lot 1 of Colonial Manor, Map 2643; lots 19-31 in Block 1, lots one through four (1-4) in Block 5, of Medina Terrace, Map 2681; the easterly one hundred seventy-five (175) feet of Pueblo Lot 190, and the easterly fifty (50) feet of Pueblo Lot 183, Miscellaneous Map 36, Pueblo Lands; lots nine and ten (9 and 10) of Point Loma Manor, Map 2472.

Said district shall also include the following described public rights-of-way:

CATALINA BOULEVARD between a line parallel to and one hundred fifty (150) feet north of the northerly line of Varonal Street,

and the southerly line of Jennings Street; TALBOT STREET between a line parallel to and fifty (50) feet west of the westerly line of Catalina Boulevard, and a line parallel to and fifty (50) feet east of the easterly line of Point Street; SANTA BARBARA STREET between a line parallel to and one hundred twenty-five (125) feet west of the westerly line of Catalina Boulevard, and the westerly line of Catalina Boulevard; SAVOY STREET between the westerly line of Catalina Boulevard, and a line parallel to and one hundred (100) feet west of the westerly line of Catalina Boulevard, all as more particularly shown on Drawing No. 23964-D entitled "CATALINA BOULEVARD (CANON STREET TO ORCHARD STREET) UNDERGROUND UTILITY DISTRICT," copies of which are on file in the office of the City Clerk as Document No. RR-269718 and attached hereto and incorporated herein as Exhibit A; and

WHEREAS, notice of such hearing has been given by the City Clerk to all affected property owners as defined in Chapter VI, Article 1, Division 5 of the San Diego Municipal Code, and the utilities concerned in the manner and for the time required by law; and

WHEREAS, such hearing has been duly and regularly held and all persons interested have been given an opportunity to be heard; NOW, THEREFORE,

BE IT RESOLVED, by the Council of the City of San Diego, as follows:

1. The City Council does hereby find and determine that the public health, safety and general welfare require the removal of poles, overhead wires and associated overhead structures and the

underground installation of wires and facilities for supplying electric, communication, community antenna television or similar or associated service within the area set forth above and that pursuant to Chapter VI, Article 1, Division 5 of the San Diego Municipal Code, the above-described area is hereby declared to be an underground utility district in the City of San Diego, and the maps and document referred to above are hereby incorporated as a part of this resolution.

2. The City Council shall by subsequent resolution fix the date upon which the property in the district must be ready to receive underground service, and shall by subsequent resolution order the removal of all poles, overhead wires and associated overhead structures and the underground installation of wires and facilities for supplying electric, communication, community antenna television or similar or associated service.

3. The City Clerk be and he is hereby instructed to notify all affected persons as defined in Chapter VI, Article 1, Division 5 of the San Diego Municipal Code, and all affected utility companies of the adoption of this resolution within fifteen (15) days after the date of such adoption. The City Clerk shall further notify said affected persons as defined in Chapter VI, Article 1, Division 5 of the San Diego Municipal Code of the necessity that if they desire to continue to receive electric, communication, community antenna television or similar or associated service they shall provide at their own expense all necessary facility changes on their premises so as to receive underground service from the lines relocated underground of the

supplying utility company subject to applicable rules,  
regulations and tariffs of the respective utility company on file  
with the Public Utilities Commission of the State of California  
(as of the date of adoption of this resolution) and subject to  
all other applicable requirements of State law and City  
ordinances. The Clerk's notification shall be made in the manner  
provided in Chapter VI, Article 1, Division 5 of the San Diego  
Municipal Code.

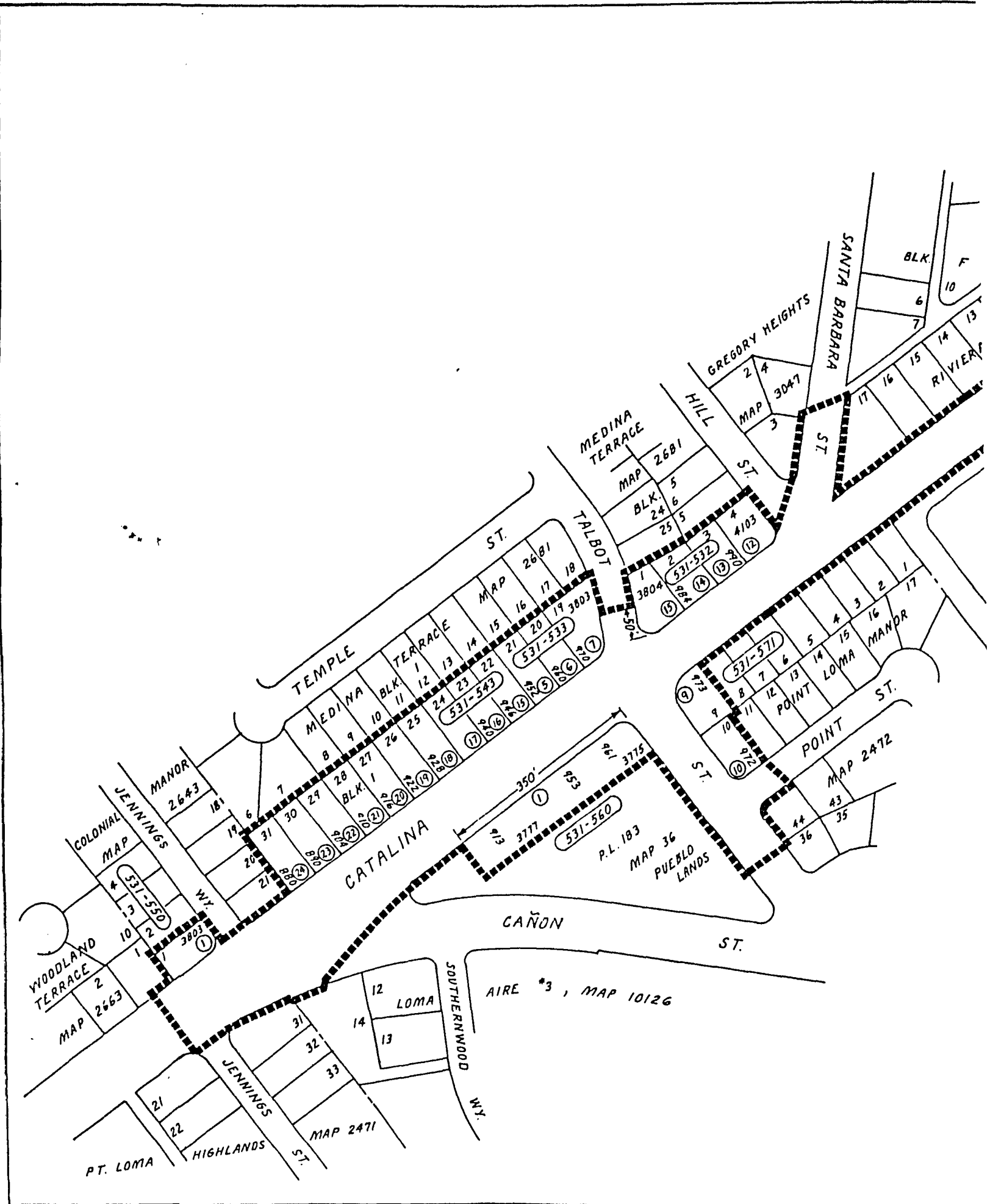
APPROVED: John W. Witt, City Attorney

By

  
\_\_\_\_\_  
John K. Riess  
Deputy City Attorney

JKR:wk:460  
10/23/87  
Or.Dept:E&D  
R-88-840  
Form=r.uest





TEMPLE ST.

MEDINA TERRACE

CATALINA

CAÑON

POINT ST.

GREGORY HEIGHTS

SANTA BARBARA ST.

TALBOT ST.

HILL ST.

BLK. F

10

7

13

14

15

16

17

1

2

3

4

5

6

7

8

9

10

11

12

13

14

15

16

17

1

2

3

4

5

6

7

8

9

10

11

12

13

14

15

16

17

18

19

20

21

22

23

24

25

26

27

28

29

30

31

32

33

34

35

36

37

38

39

40

41

42

43

44

45

46

47

48

49

50

51

52

53

54

55

56

57

58

59

60

61

62

63

64

65

66

67

68

69

70

71

72

73

74

75

76

77

78

79

80

81

82

83

84

85

86

87

88

89

90

91

92

93

94

95

96

97

98

99

100

101

102

103

104

105

106

107

108

109

110

111

112

113

114

115

116

117

118

119

120

121

122

123

124

125

126

127

128

129

130

131

132

133

134

135

136

137

138

139

140

141

142

143

144

145

146

147

148

149

150

151

152

153

154

155

156

157

158

159

160

161

162

163

164

165

166

167

168

169

170

171

172

173

174

175

176

177

178

179

180

181

182

183

184

185

186

187

188

189

190

191

192

193

194

195

196

197

198

199

200

201

202

203

204

205

206

207

208

209

210

211

212

213

214

215

216

217

218

219

220

221

222

223

224

225

226

227

228

229

230

231

232

233

234

235

236

237

238

239

240

241

242

243

244

245

246

247

248

249

250

251

252

253

254

255

256

257

258

259

260

261

262

263

264

265

266

267

268

269

270

271

272

273

274

275

276

277

278

279

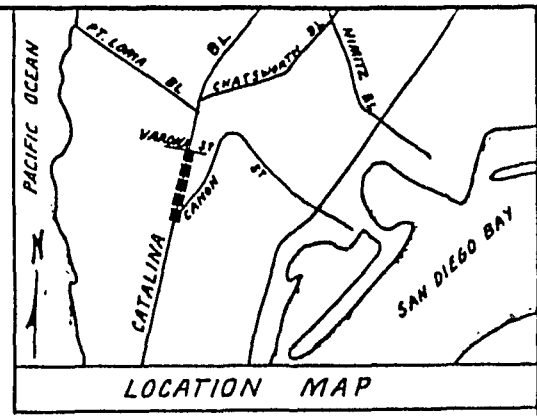
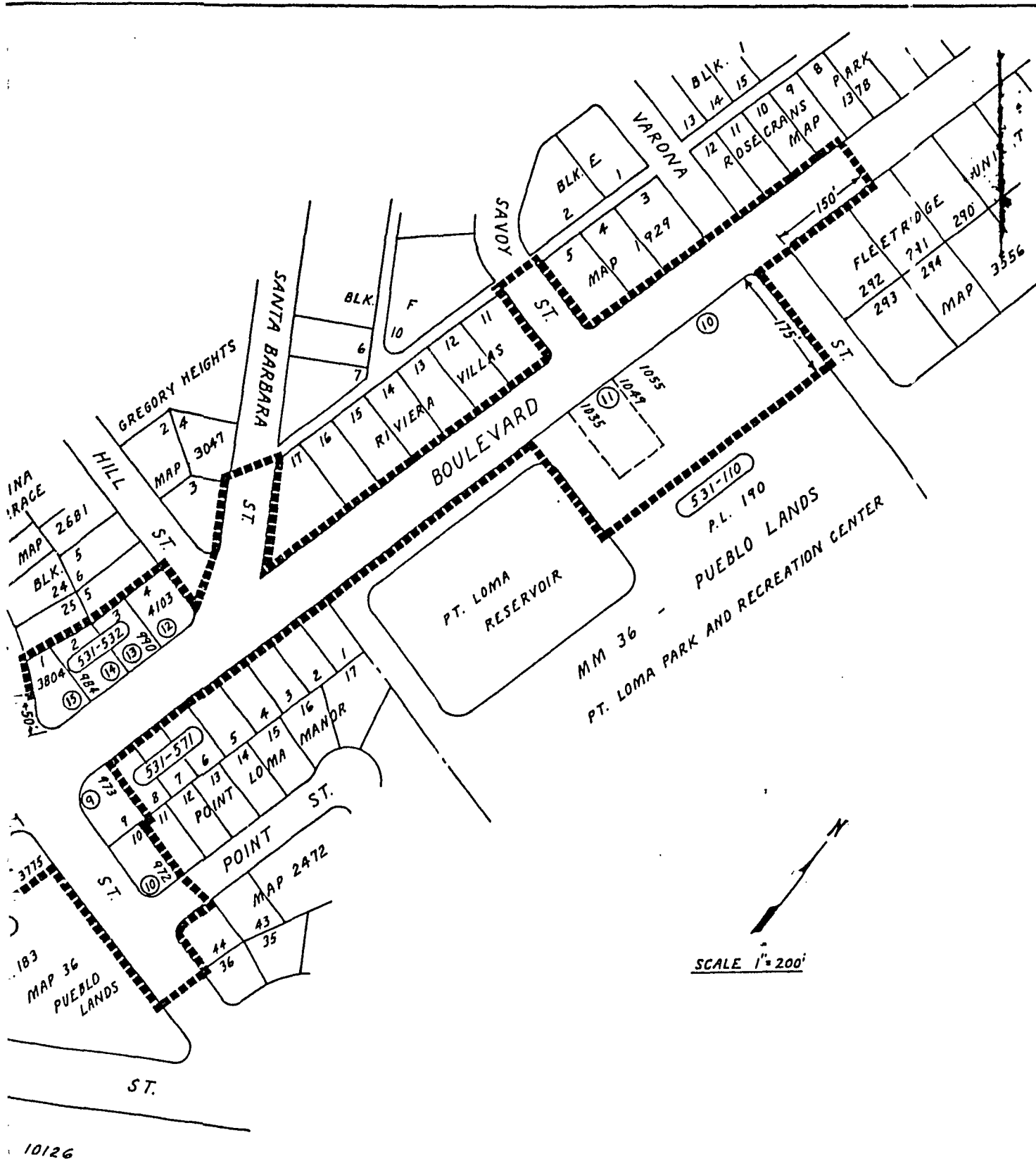
280

281

282

283

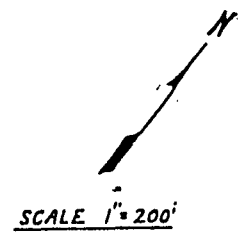
284



**LEGEND:**  
 BOUNDARY OF UTILITY DISTRICT.....  
 COUNTY ASSESSORS BOOK & PAGE NO. (531-100)  
 COUNTY ASSESSORS PARCEL NO. (1)  
 DISTRICT HOUSE NO. 3800

DOCUMENT NO. RB-269718  
 FILED NOV 16 1987  
 OFFICE OF THE CITY CLERK  
 SAN DIEGO, CALIFORNIA

RESOLUTION NO. R-269718  
 DATE ADOPTED NOV 16 1987



|  |                         |
|--|-------------------------|
| <b>CATALINA BOULEVARD</b><br>(CAÑON ST. to VARONA ST.)<br>UNDERGROUND UTILITY DISTRICT |                         |
| CITY OF SAN DIEGO, CALIFORNIA<br>ENGINEERING DEPARTMENT<br>SHEET 1 OF 1 SHEETS         |                         |
| NO. 118975   |                         |
| DATE   | DATE                    |
| DESCRIPTION  | BY APPROVED DATE FILED  |
| ORIGINAL   | DW [Signature] 11-16-87 |
| 202-1694   |                         |
| 23964-D  |                         |

"EXHIBIT A" R-270134

3300

JAN 12 1988

Passed and adopted by the Council of The City of San Diego on....., by the following vote:

| Council Members        | Yeas                                | Nays                     | Not Present              | Ineligible               |
|------------------------|-------------------------------------|--------------------------|--------------------------|--------------------------|
| Abbe Wolfsheimer       | <input checked="" type="checkbox"/> | <input type="checkbox"/> | <input type="checkbox"/> | <input type="checkbox"/> |
| Ron Roberts            | <input checked="" type="checkbox"/> | <input type="checkbox"/> | <input type="checkbox"/> | <input type="checkbox"/> |
| Gloria McColl          | <input checked="" type="checkbox"/> | <input type="checkbox"/> | <input type="checkbox"/> | <input type="checkbox"/> |
| H. Wes Pratt           | <input checked="" type="checkbox"/> | <input type="checkbox"/> | <input type="checkbox"/> | <input type="checkbox"/> |
| Ed Struiksma           | <input checked="" type="checkbox"/> | <input type="checkbox"/> | <input type="checkbox"/> | <input type="checkbox"/> |
| J. Bruce Henderson     | <input checked="" type="checkbox"/> | <input type="checkbox"/> | <input type="checkbox"/> | <input type="checkbox"/> |
| Judy McCarty           | <input checked="" type="checkbox"/> | <input type="checkbox"/> | <input type="checkbox"/> | <input type="checkbox"/> |
| Bob Filner             | <input checked="" type="checkbox"/> | <input type="checkbox"/> | <input type="checkbox"/> | <input type="checkbox"/> |
| Mayor Maureen O'Connor | <input checked="" type="checkbox"/> | <input type="checkbox"/> | <input type="checkbox"/> | <input type="checkbox"/> |

AUTHENTICATED BY:

MAUREEN O'CONNOR  
Mayor of The City of San Diego, California.

(Seal)

CHARLES G. ABDELNOUR  
City Clerk of The City of San Diego, California.

*Lina M. Martin*  
By....., Deputy.

Office of the City Clerk, San Diego, California

Resolution Number *270134* Adopted JAN 12 1988