

(R-89-21)

RESOLUTION NUMBER R- 271472


ADOPTED ON JUL 25 1988

BE IT RESOLVED, by the Council of The City of San Diego, that the acceptance by the City Manager of a street reservation in Lot 6 of San Andres P.R.D. Unit No. 1, Map No. 11378, and in Lots O and W of San Andres P.R.D. Unit No. 2, Map No. 11431, as more particularly shown on Drawing No. 17182-B marked Exhibit A which is attached hereto and by this reference incorporated herein, be, and the same is hereby approved; and the land therein reserved is hereby dedicated as and for a public street, and the same is hereby named VIA CAMPESTRE.

BE IT FURTHER RESOLVED, that the City Clerk shall cause a certified copy of this resolution, attested by him under seal, to be recorded in the office of the County Recorder.

APPROVED: John W. Witt, City Attorney

By

  
\_\_\_\_\_  
Harold O. Valderhaug  
Deputy City Attorney

HOV:ps  
07/05/88  
Or.Dept:E&D  
TM.86-0196  
WO.870659  
17182-B  
R-89-21  
Form=r.deedr

**ASSESSOR'S PARCEL NO.**

298-572-0741

COUNTY OF SAN DIEGO

CITY OF SAN DIEGO

**AREA**

.0069 AC

**REFERENCE DRAWINGS**

MAP 11431  
MAP 11378  
P.M. 14512

**BASIS OF BEARINGS**

THE BASIS OF BEARINGS FOR THIS DRAWING IS THE EASTERLY LINE OF LOT C OF MAP 11378 I.E. N00°37'55"E.

**NOTE:**

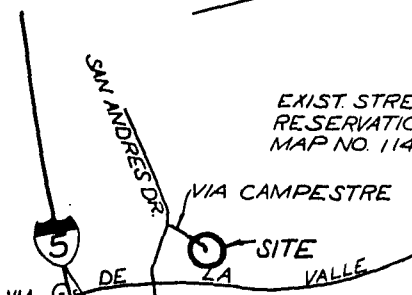
ALL OF THE STREET RESERVATION IS BEING DEDICATED WITH THIS STREET DEDICATION PLAT

**LEGEND**

INDICATES STREET DEDICATION

( ) INDICATES RECORD DATA PER MAP NO. 11378

[ ] INDICATES RECORD DATA PER MAP NO. 11431

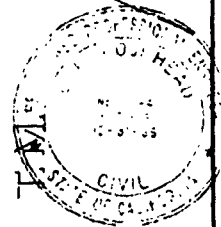


**VICINITY MAP**  
NO SCALE

LOT 75  
MAP 11431

LOT C  
MAP 11378

SCALE: 1"=40'



JOB NO. 10618C

**SHOLDERS & SANFORD, INC.**  
Planning Engineering Surveying  
3569 Fifth Avenue, San Diego, CA 92103  
(619) 299-7272

*Richard A. Rubin* DATE 11/2/87  
RICHARD A. RUBIN R.G.E. 32133

**STREET DEDICATION** ————— **VIA CAMPESTRE**  
STREET RESERVATION IN LOT "C" OF SAN ANDRES P.R.D. UNIT NO. 1, MAP NO. 11378 AND STREET RESERVATION IN LOTS "O" AND "W" OF SAN ANDRES P.R.D. UNIT NO. 2, MAP NO. 11431 FOR PROPOSED CABO SANTA FE T.M. 86-0196

DESCRIPTION	BY	APPROVED	DATE	FILMED	CITY OF SAN DIEGO, CALIFORNIA	T.M. 86-0196
ORIGINAL					SHEET 1 OF 1 SHEET	W.O. 870659
					<i>C.R. Loebber</i> 5-18-88	
					FOR CITY ENGINEER DATE	CONTROL CERTIFICATION
						298-1695
						LAMBERT COORDINATES
						17182 - B

R-271472

EXHIBIT A

**JUL 25 1988**

Passed and adopted by the Council of The City of San Diego on....., by the following vote:

Council Members	Yeas	Nays	Not Present	Ineligible
Abbe Wolfsheimer	<input checked="" type="checkbox"/>	<input type="checkbox"/>	<input type="checkbox"/>	<input type="checkbox"/>
Ron Roberts	<input checked="" type="checkbox"/>	<input type="checkbox"/>	<input type="checkbox"/>	<input type="checkbox"/>
Gloria McColl	<input checked="" type="checkbox"/>	<input type="checkbox"/>	<input type="checkbox"/>	<input type="checkbox"/>
H. Wes Pratt	<input checked="" type="checkbox"/>	<input type="checkbox"/>	<input type="checkbox"/>	<input type="checkbox"/>
Ed Struiksma	<input checked="" type="checkbox"/>	<input type="checkbox"/>	<input type="checkbox"/>	<input type="checkbox"/>
J. Bruce Henderson	<input checked="" type="checkbox"/>	<input type="checkbox"/>	<input type="checkbox"/>	<input type="checkbox"/>
Judy McCarty	<input checked="" type="checkbox"/>	<input type="checkbox"/>	<input type="checkbox"/>	<input type="checkbox"/>
Bob Filner	<input checked="" type="checkbox"/>	<input type="checkbox"/>	<input type="checkbox"/>	<input type="checkbox"/>
Mayor Maureen O'Connor	<input checked="" type="checkbox"/>	<input type="checkbox"/>	<input type="checkbox"/>	<input type="checkbox"/>

AUTHENTICATED BY:

MAUREEN O'CONNOR  
Mayor of The City of San Diego, California.

(Seal)

CHARLES G. ABDELNOUR  
City Clerk of The City of San Diego, California.

By: *June A. Blackwell*, Deputy.

Office of the City Clerk, San Diego, California	
Resolution Number <u>R-271472</u>	Adopted <u>JUL 25 1988</u>

RECEIVED  
CITY CLERK'S OFFICE

1998 JUL 13 PM 2:56

SAN DIEGO, CALIF. 4

JUL 13 1998

JUL 13 1998