

(R-89-445)

RESOLUTION NUMBER R- 271840

ADOPTED ON SEP 12 1988

WHEREAS, the vacation of the City's interest in an unneeded portion of the 5-foot-wide pedestrian and nonmotor vehicular access easement affecting the westerly side of Avenida Venusto between Calle Paracho and Calle Vivienda and the northerly side of Calle Paracho from Avenida Venusto approximately 330 feet westerly, in Woodcrest Bernardo Heights, Map No. 11457, as more particularly shown on Drawing No. 22915-D attached hereto as Exhibit A, has been requested by the affected property owner; and

WHEREAS, the owner wishes to clear title to his land of all unnecessary easements in order to permit better utilization of the property; and

WHEREAS, the herein-described easement has never been used, and is surplus to City needs; and


WHEREAS, this action is exempt from the provisions of the California Environmental Quality Act of 1970 under City guidelines for implementation of said Act, as amended; NOW, THEREFORE,

BE IT RESOLVED, by the Council of The City of San Diego, as follows:

1. That pursuant to Section 8300 et seq. of the Streets and Highways Code the portion of the pedestrian and nonmotor vehicular access easement, as more particularly shown on the drawing attached hereto, is hereby vacated.

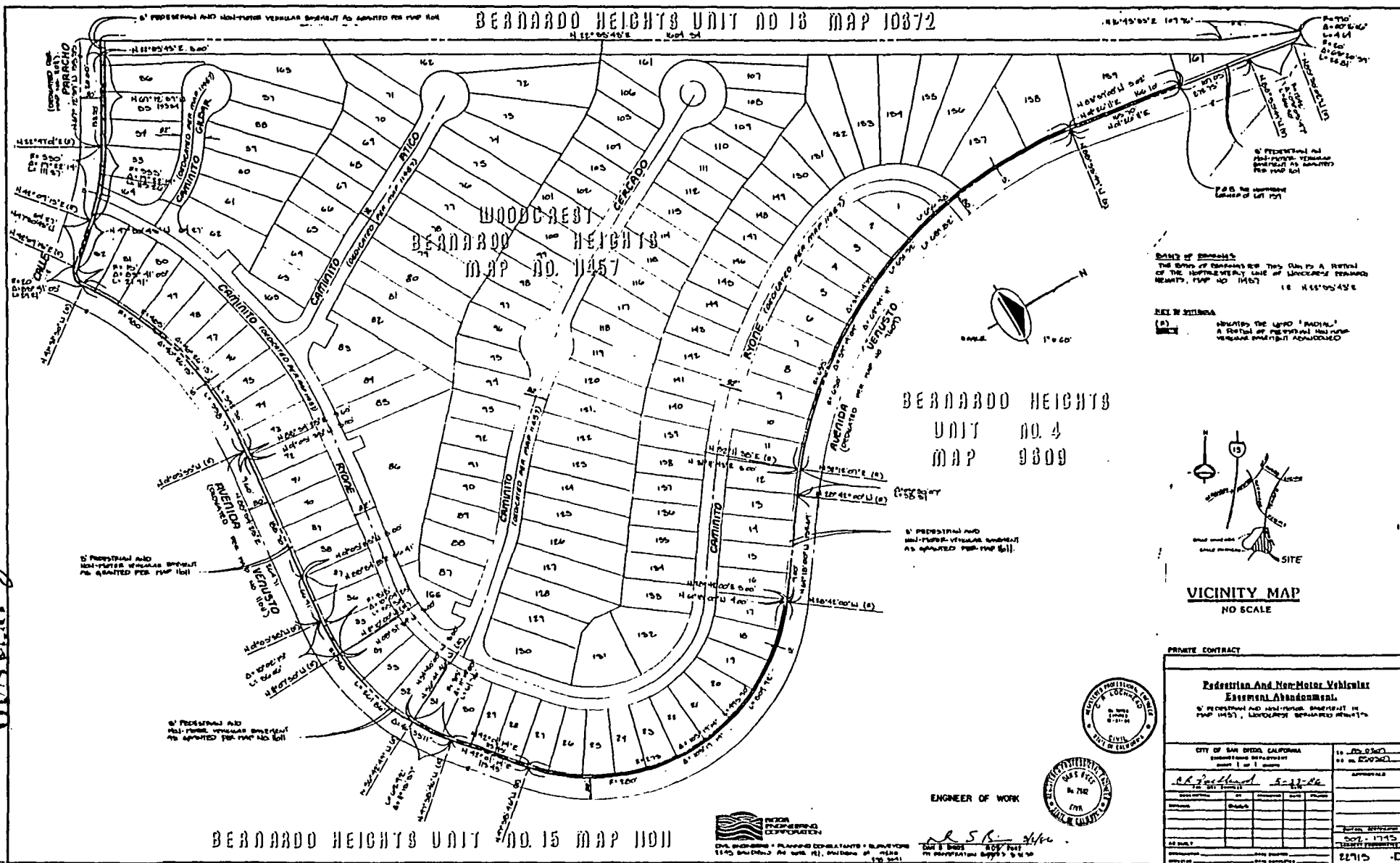
2. That the City Clerk of said City be, and he is hereby authorized and directed to cause a certified copy of this resolution, attested by him under seal, to be recorded in the office of the County Recorder.

APPROVED: John W. Witt, City Attorney

By   
Harold O. Valderhaug  
Deputy City Attorney

HOV:ps  
08/22/88  
Or.Dept:E&D  
TM.& WO.850307  
22915-D  
R-89-445  
Form=r.eaban

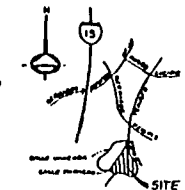
BERNARDO HEIGHTS UNIT NO 13 MAP 10872



**DATE OF RECORD:**  
 THE DATE OF RECORD FOR THIS PLAN IS A REFERENCE TO THE SUPPLEMENTARY PLAN OF BERNARDO HEIGHTS, MAP NO. 11457, IS 11/15/57.

**KEY TO SYMBOLS:**  
 (S) INDICATES THE LEGAL 'RADIUS' OF THE CURVE.  
 (C) INDICATES THE LEGAL 'CHORD' OF THE CURVE.

BERNARDO HEIGHTS  
 UNIT NO. 4  
 MAP 9809



VICINITY MAP  
 NO SCALE

PRIVATE CONTRACT

**Pedestrian And Non-Motor Vehicular Easement Abandonment.**

BY AND BETWEEN THE CITY OF SAN DIEGO, CALIFORNIA and the CITY OF SAN DIEGO, CALIFORNIA

DATE OF CONTRACT: 4-27-57

APPROVED BY: [Signature]

DATE OF RECORD: 11/15/57

22715-D



ENGINEER OF WORK



CIVIL ENGINEERS • PLANNING CONSULTANTS • SURVEYORS  
 1140 BROADWAY, NEW YORK 10, N.Y.

DATE OF RECORD: 11/15/57

BERNARDO HEIGHTS UNIT NO. 15 MAP 11011

K-2718710

EXHIBIT A

EXHIBIT F

JOB NO. 05 174

SEP 12 1988

Passed and adopted by the Council of The City of San Diego on....., by the following vote:

Council Members	Yeas	Nays	Not Present	Ineligible
Abbe Wolfsheimer	<input checked="" type="checkbox"/>	<input type="checkbox"/>	<input type="checkbox"/>	<input type="checkbox"/>
Ron Roberts	<input checked="" type="checkbox"/>	<input type="checkbox"/>	<input type="checkbox"/>	<input type="checkbox"/>
Gloria McColl	<input checked="" type="checkbox"/>	<input type="checkbox"/>	<input type="checkbox"/>	<input type="checkbox"/>
H. Wes Pratt	<input checked="" type="checkbox"/>	<input type="checkbox"/>	<input type="checkbox"/>	<input type="checkbox"/>
Ed Struiksma	<input checked="" type="checkbox"/>	<input type="checkbox"/>	<input type="checkbox"/>	<input type="checkbox"/>
J. Bruce Henderson	<input checked="" type="checkbox"/>	<input type="checkbox"/>	<input type="checkbox"/>	<input type="checkbox"/>
Judy McCarty	<input checked="" type="checkbox"/>	<input type="checkbox"/>	<input type="checkbox"/>	<input type="checkbox"/>
Bob Filner	<input checked="" type="checkbox"/>	<input type="checkbox"/>	<input type="checkbox"/>	<input type="checkbox"/>
Mayor Maureen O'Connor	<input checked="" type="checkbox"/>	<input type="checkbox"/>	<input type="checkbox"/>	<input type="checkbox"/>

AUTHENTICATED BY:

MAUREEN O'CONNOR  
Mayor of The City of San Diego, California.

(Seal)

CHARLES G. ABDELNOUR  
City Clerk of The City of San Diego, California.

By: *June A. Blackwell*, Deputy.

Office of the City Clerk, San Diego, California

Resolution Number R-271840 Adopted SEP 12 1988

RECEIVED

88 AUG 31 AM 10:19

88b 15 1888

CITY CLERKS OFFICE  
SAN DIEGO, CA

1000  
1000  
1000  
1000  
1000

88b 15 1888