

(R-89-2137)

RESOLUTION NUMBER R- 273507


ADOPTED ON MAY 22 1989

BE IT RESOLVED, by the Council of The City of San Diego, that certain City-owned land in the Tierrasanta community which has been conveyed to the City by the federal government, recorded March 27, 1989, as Document No. 89-153253, and shown as Parcel B on Engineering Drawing No. 19748-D, a copy of which is attached hereto and by this reference incorporated herein, is hereby set aside for public street purposes, and the land set aside is hereby dedicated as and for a public street, and the same is hereby named ANTIGUA BOULEVARD.

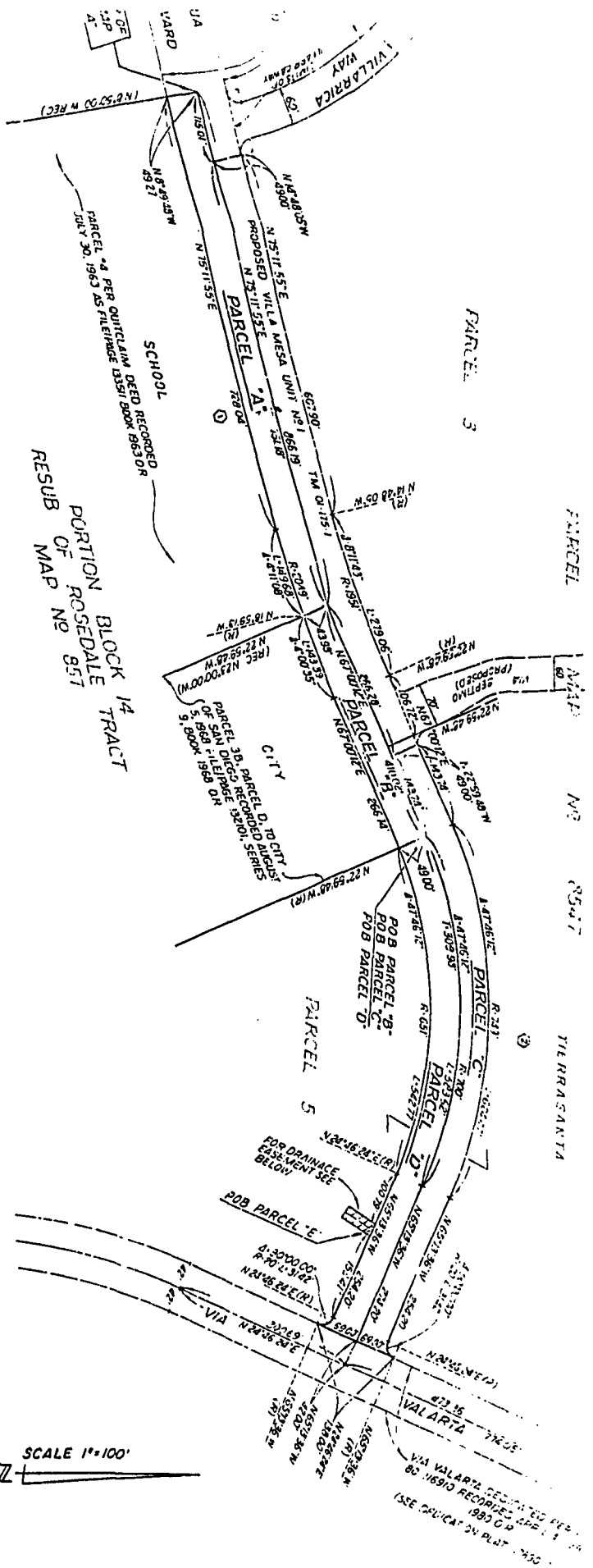
BE IT FURTHER RESOLVED, that the City Clerk shall cause a certified copy of this resolution, attested by him under seal, to be recorded in the office of the County Recorder.

APPROVED: JOHN W. WITT, City Attorney

By


Harold O. Valderhaug
Deputy City Attorney

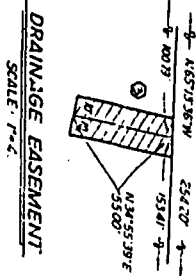
HOV:ps
05/02/89
Or.Dept:E&D
TM.88-0132
WO.870203
R-89-2137
Form=r.deedr



PARCEL 1
 PARCEL 2
 PARCEL 3
 PARCEL 4
 PARCEL 5
 PARCEL 6
 PARCEL 7
 PARCEL 8
 PARCEL 9
 PARCEL 10
 PARCEL 11
 PARCEL 12
 PARCEL 13
 PARCEL 14

- LEGEND**
- INDICATES ANTIGUA BOULEVARD DEDICATED
 - INDICATES DRAINAGE EASEMENT
 - INDICATES ACQUIRED

- ① PARCEL 14 NAMED & DESIGNATED ANTIGUA BLVD BY RESOLUTION 18-22444-3, 0-31-01, RECORDED 01-03-01, CD NO. 25444-3, PARCEL 14 ACQUIRED & DESIGNATED ANTIGUA BLVD BY RESOLUTION 18-22444-3, 0-31-01, CD NO. 25444-3.
- ② PARCEL 14 ACQUIRED AS DRAINAGE EASEMENT BY RESOLUTION 18-22444-3, 0-31-01, CD NO. 25444-3.
- ③ PARCEL 14 ACQUIRED AS DRAINAGE EASEMENT BY RESOLUTION 18-22444-3, 0-31-01, CD NO. 25444-3.
- ④ PARCEL 14 ACQUIRED AS DRAINAGE EASEMENT BY RESOLUTION 18-22444-3, 0-31-01, CD NO. 25444-3.
- ⑤ PARCEL 14 ACQUIRED AS DRAINAGE EASEMENT BY RESOLUTION 18-22444-3, 0-31-01, CD NO. 25444-3.



DRAINAGE EASEMENT
 SCALE 1"=4'

ENGINEER OF WORK
 DEVO ENGINEERING INC.
 6361 VICTIMS ST. SUITE 201
 SAN DIEGO, CA 92111
 TEL: 562-5135
 LEROY C BOJAS RCE 22312

STREET DEDICATION OF ANTIGUA BOULEVARD, DRAINAGE EASEMENT IN PORTIONS OF PARCELS 4, 5 OF PARCEL MAP NO. 857 & A PORTION OF CL 14, RESUBDIVISION OF ROSEDALE TRACT, MAP 857 FOR PROPOSED VILLA MESA TWP 01-075-0

NO.	DATE	DESCRIPTION	APPROVED
1	7-2-21	CITY OF SAN DIEGO, CALIFORNIA	[Signature]
2			
3			
4			
5			
6			
7			
8			
9			
10			
11			
12			
13			
14			
15			
16			
17			
18			
19			
20			

SCALE 1"=100'

R-273507

MAY 22 1989

Passed and adopted by the Council of The City of San Diego on....., by the following vote:

Council Members	Yeas	Nays	Not Present	Ineligible
Abbe Wolfsheimer	<input checked="" type="checkbox"/>	<input type="checkbox"/>	<input type="checkbox"/>	<input type="checkbox"/>
Ron Roberts	<input checked="" type="checkbox"/>	<input type="checkbox"/>	<input type="checkbox"/>	<input type="checkbox"/>
Gloria McColl	<input checked="" type="checkbox"/>	<input type="checkbox"/>	<input type="checkbox"/>	<input type="checkbox"/>
H. Wes Pratt	<input checked="" type="checkbox"/>	<input type="checkbox"/>	<input type="checkbox"/>	<input type="checkbox"/>
Ed Struikma	<input checked="" type="checkbox"/>	<input type="checkbox"/>	<input type="checkbox"/>	<input type="checkbox"/>
J. Bruce Henderson	<input checked="" type="checkbox"/>	<input type="checkbox"/>	<input type="checkbox"/>	<input type="checkbox"/>
Judy McCarty	<input checked="" type="checkbox"/>	<input type="checkbox"/>	<input type="checkbox"/>	<input type="checkbox"/>
Bob Filner	<input checked="" type="checkbox"/>	<input type="checkbox"/>	<input type="checkbox"/>	<input type="checkbox"/>
Mayor Maureen O'Connor	<input checked="" type="checkbox"/>	<input type="checkbox"/>	<input type="checkbox"/>	<input type="checkbox"/>

AUTHENTICATED BY:

MAUREEN O'CONNOR

Mayor of The City of San Diego, California.

CHARLES G. ABDELNOUR

City Clerk of The City of San Diego, California.

(Seal)

By *Maureen O'Connor*, Deputy.

Office of the City Clerk, San Diego, California

Resolution Number **R-273507**

Adopted **MAY 22 1989**



89 MAY 10 PM 4:27

CITY CLERK'S OFFICE
SAN DIEGO, CA

90-10-1000

RECEIVED

1	1	1
2	2	2
3	3	3
4	4	4
5	5	5
6	6	6
7	7	7
8	8	8
9	9	9
10	10	10
11	11	11
12	12	12
13	13	13
14	14	14
15	15	15
16	16	16
17	17	17
18	18	18
19	19	19
20	20	20
21	21	21
22	22	22
23	23	23
24	24	24
25	25	25
26	26	26
27	27	27
28	28	28
29	29	29
30	30	30
31	31	31

#113
(A B)