

(R-90-11)

RESOLUTION NUMBER R- 274188

ADOPTED ON AUG 7 1989

WHEREAS, Section 8330 et seq. of the California Streets and Highways Code provides a procedure for the summary vacation of streets by City Council resolution where the portion of the walkway to be is excess right-of-way no longer required for future public use; and

WHEREAS, the abutting property owners have requested the vacation of the excess portion of the unnamed right-of-way westerly of Seventh Avenue adjacent to Lot 11, Block 8, of Bayview Homestead, Map 150; and

WHEREAS, the public will benefit from the vacation through improved utilization of land; and

WHEREAS, the vacation is not inconsistent with the General Plan or an approved Community Plan; and

WHEREAS, the portion of street to be vacated is not needed for present or prospective public street purposes; and

WHEREAS, those properties adjoining the street to be vacated will continue to have access; NOW, THEREFORE,

BE IT RESOLVED, by the Council of The City of San Diego, as follows:


1. That the excess portion of the unnamed right-of-way westerly of Seventh Avenue adjacent to Lot 11, Block 8, of Bayview Homestead, Map 150, as more particularly shown on Drawing No. 16074-B, on file in the office of the City Clerk as Document

No. RR- 274188-1, which is by this reference incorporated herein and made a part hereof, be and the same is hereby ordered vacated.

2. That the City Clerk shall cause a certified copy of this resolution, attested by him under seal, to be recorded in the office of the County Recorder.

APPROVED: JOHN W. WITT, City Attorney

BY



John K. Riess
Deputy City Attorney

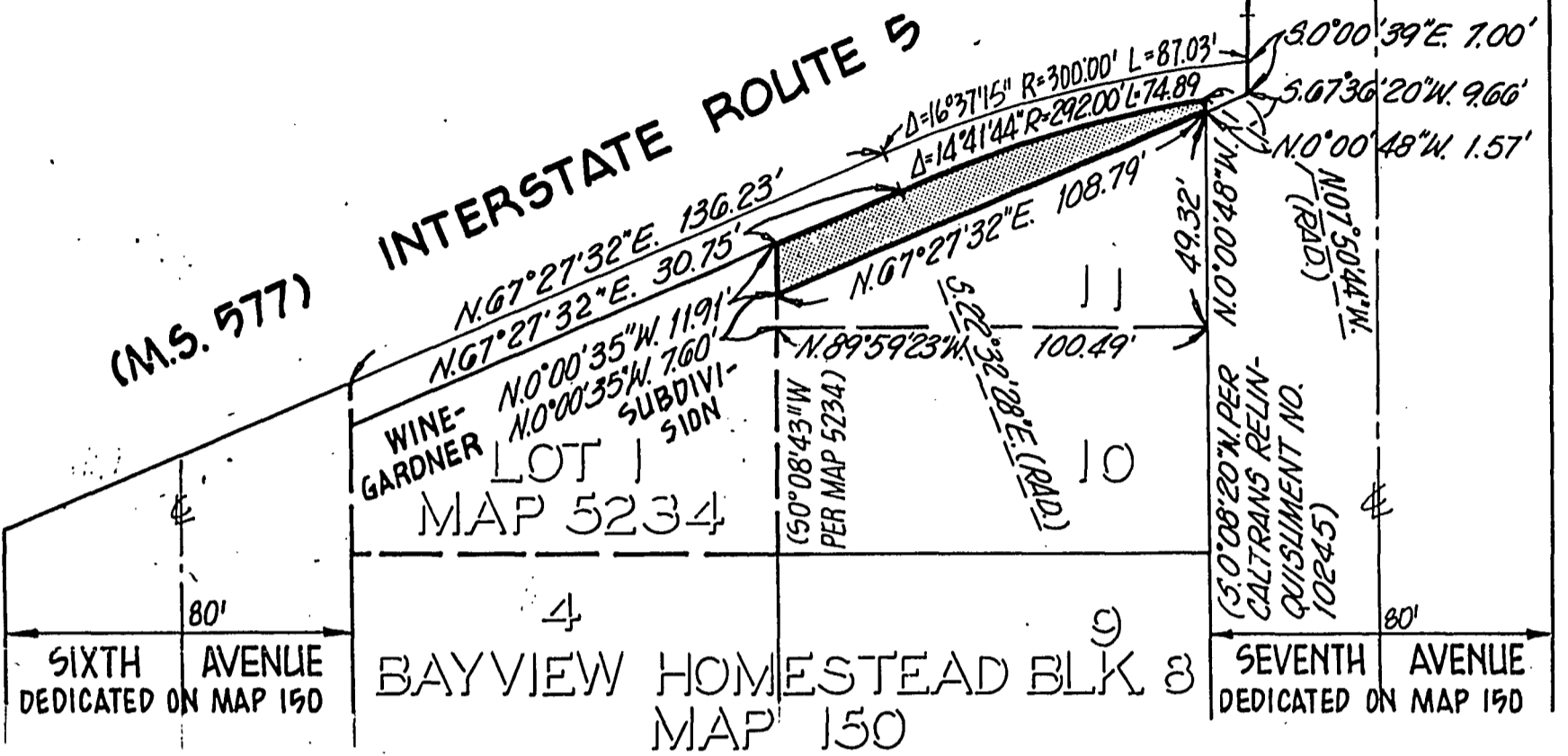
JKR:pev
07/03/89
Or.Dept:E&D
SA:83-539
WO:120232
Dwg:16074-B
R-90-11
Form=r.sumv

R-274188

LEGEND

 PORTION OF UNNAMED RIGHT-OF-WAY VACATED

UNNAMED RIGHT-OF-WAY IS A PORTION OF THE RELINQUISHMENT OF HIGHWAY RIGHT-OF-WAY IN THE CITY OF SAN DIEGO, ROAD XI-5D-2-5D, RELINQUISHMENT NO. 10245, RECORDED MAY 3, 1963, F/P 77373, O.R.



BASIS OF BEARINGS:

THE BASIS OF BEARINGS FOR THIS SURVEY IS THE 7' OFFSET LINE TO THE SOUTHERLY RIGHT-OF-WAY LINE OF CEDAR STREET AS SHOWN ON MAP NO. 10102; I.E. N89°56'43"E.

REFERENCE DRAWINGS

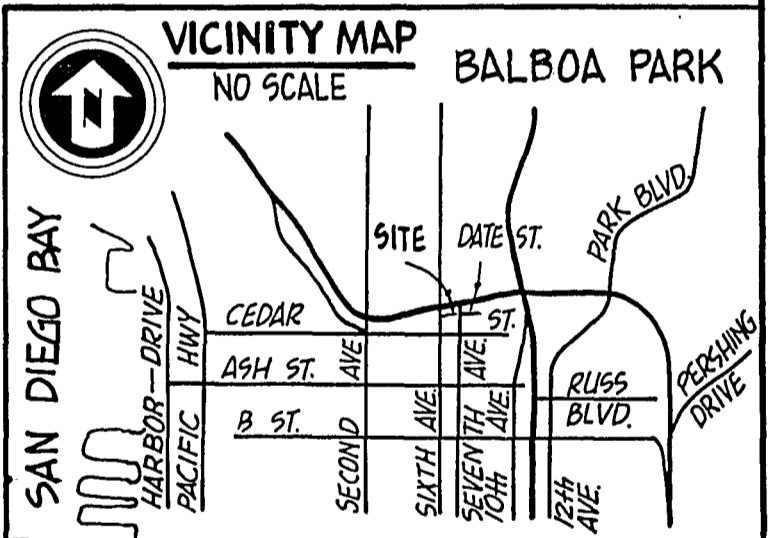
14609-51-L (CALTRANS RELINQUISHMENT NO. 10245)

AREA OF STREET VACATION

943.68 SQ. FT. (0.022 ACRE)



SCALE: 1" = 40'



dpec
Land Planning
Civil Engineering
Land Surveying

William G. Clarke 6-7-88
WILLIAM G. CLARKE LS 3663 EXP 6-30-88
Associated Professional Engineering Corporation
2341 Fifth Avenue, San Diego, CA 92101-1610
(619) 239-7501

DOCUMENT NO. PR 274188-1

FILED AUG 7 1989

OFFICE OF THE CITY CLERK
SAN DIEGO, CALIFORNIA

STREET VACATION - UNNAMED RIGHT-OF-WAY (WALKWAY) ADJACENT TO LOT II, BLOCK 8, MAP 150, AND INTERSTATE 5.

DESCRIPTION	BY	APPROVED	DATE	FILMED	CITY OF SAN DIEGO, CALIFORNIA	W.O. 5A83-539
ORIGINAL	J.C. 3 JUNE 88				SHEET 1 OF 1 SHEET	NO. 120232
					<i>Ralph C. Adamos</i> FOR CITY ENGINEER	CONTROL CERTIFICATION
					DATE <u>6-8-88</u>	202-1719
						LAMBERT - COORDINATES
						16074 - B

#1162

Passed and adopted by the Council of The City of San Diego on AUG 7 1989,
by the following vote:

Council Members	Yeas	Nays	Not Present	Ineligible
Abbe Wolfsheimer	<input checked="" type="checkbox"/>	<input type="checkbox"/>	<input type="checkbox"/>	<input type="checkbox"/>
Ron Roberts	<input checked="" type="checkbox"/>	<input type="checkbox"/>	<input type="checkbox"/>	<input type="checkbox"/>
Gloria McColl	<input checked="" type="checkbox"/>	<input type="checkbox"/>	<input type="checkbox"/>	<input type="checkbox"/>
H. Wes Pratt	<input type="checkbox"/>	<input type="checkbox"/>	<input checked="" type="checkbox"/>	<input type="checkbox"/>
Ed Struiksma	<input checked="" type="checkbox"/>	<input type="checkbox"/>	<input type="checkbox"/>	<input type="checkbox"/>
J. Bruce Henderson	<input checked="" type="checkbox"/>	<input type="checkbox"/>	<input type="checkbox"/>	<input type="checkbox"/>
Judy McCarty	<input checked="" type="checkbox"/>	<input type="checkbox"/>	<input type="checkbox"/>	<input type="checkbox"/>
Bob Filner	<input checked="" type="checkbox"/>	<input type="checkbox"/>	<input type="checkbox"/>	<input type="checkbox"/>
Mayor Maureen O'Connor	<input checked="" type="checkbox"/>	<input type="checkbox"/>	<input type="checkbox"/>	<input type="checkbox"/>

AUTHENTICATED BY:

MAUREEN O'CONNOR
Mayor of The City of San Diego, California.

(Seal)

CHARLES G. ABDELNOUR
City Clerk of The City of San Diego, California.

By Ellen Board, Deputy.

Office of the City Clerk, San Diego, California

Resolution Number R 274188 Adopted AUG 7 1989

89 JUL 26 PM 4:42

8881 1588

8881 1588

8881 1588