

(R-90-1454)

RESOLUTION NUMBER R- 275566

ADOPTED ON APR 24 1990

A RESOLUTION ESTABLISHING AN UNDERGROUND  
UTILITY DISTRICT TO BE KNOWN AND DENOMINATED  
AS THE MISSION GORGE ROAD (FAIRMOUNT AVENUE TO  
ZION AVENUE) UNDERGROUND UTILITY DISTRICT.

WHEREAS, by Resolution No. R-275400, a public hearing was called for on APR 24 1990 at the hour of 10:00 a.m. in the Council Chambers of the City Administration Building, 202 C Street, San Diego, California, to determine whether the public health, safety or general welfare requires the removal of poles, overhead wires and associated structures and the underground installation of wires and facilities for supplying electric, communication, community antenna television or similar or associated service within that certain area of the City of San Diego more particularly described as follows:

Por. lot 5 of Block 45 of Grantville and Outlots, Map 776; por. lot 47 of Grantville and Outlots, Map 776; por. lot 1 of Block 46 and portions of Block 46 of Grantville and Outlots, Map 776; por. lots 1 - 3 of Block 47 of Grantville and Outlots, Map 776; lots 1 and 2 of Golden Grantville Industrial Tract, Map 3738; lot 4 of Block 50 of ROS 2018; lots 1 and 4 of Block 49 of Grantville and Outlots, Map 776; lot 2 of Mission Office Park, Map 5853, lot 3 of Padre Center, Map 5147; lots 21 - 23 of Block 14, por. Blocks 13, 14 and 15 of Grantville and Outlots, Map 776; lot 1 of Rosemon, Map 5192; lot 1 of Binter Tr., Map 5528, lot 2 of Rainier Sub., Map 5532; lot 1 of Higginson Sub., Map 6348.

Said district shall also include the following described public rights-of-way:

FAIRMOUNT AVENUE (Ext.) between a line 130 feet north of the intersection of Mission Gorge Road and Fairmount Avenue and 520 feet south of the intersection of Mission Gorge Road and Fairmount Avenue; CAMINO DEL RIO NO. between the easterly boundary to a line parallel to and 230 feet west; MISSION GORGE ROAD between the westerly boundary of the intersection of Fairmount Avenue and Mission Gorge Road to the northerly boundary of the intersection of Friars Road and Mission Gorge Road; MISSION GORGE ROAD between a line parallel to and 100 feet east of the easterly boundary of Mission Gorge Road; TWAIN AVENUE between a line 80 feet west of the westerly boundary of Mission Gorge Road to a line parallel to and 230 feet east; VANDEVER AVENUE between a line 100 feet west of the westerly boundary of Mission Gorge Road to a line parallel to and 230 feet east; GLACIER AVENUE between a line 150 feet west of the westerly boundary of the Mission Gorge Road to a line parallel to and 50 feet east; RAINIER AVENUE between a line 100 feet west of the westerly boundary of Mission Gorge Road to a line parallel to and 59 feet east; ORCUTT AVENUE between a line parallel to and 100 feet east of the easterly boundary of Mission Gorge Road; FRIARS ROAD between a line at the alley west of Mission Gorge Road to a line parallel to and 100 feet south of the southerly boundary of Zion Avenue.

All as more particularly shown on Drawing No. 24895-1-2-D entitled "MISSION GORGE ROAD (FAIRMOUNT AVENUE TO ZION AVENUE)

UNDERGROUND UTILITY DISTRICT," copies of which are on file in the office of the City Clerk as Document No. RR-275400 and attached hereto and incorporated herein as Exhibit A; and

WHEREAS, notice of such hearing has been given by the City Clerk to all affected property owners as defined in Chapter VI, Article 1, Division 5 of the San Diego Municipal Code, and the utilities concerned in the manner and for the time required by law; and

WHEREAS, such hearing has been duly and regularly held and all persons interested have been given an opportunity to be heard; NOW, THEREFORE,

BE IT RESOLVED, by the Council of the City of San Diego, as follows:

1. The City Council does hereby find and determine that the public health, safety and general welfare require the removal of poles, overhead wires and associated overhead structures and the underground installation of wires and facilities for supplying electric, communication, community antenna television or similar or associated service within the area set forth above and that pursuant to Chapter VI, Article 1, Division 5 of the San Diego Municipal Code, the above-described area is hereby declared to be an underground utility district in the City of San Diego, and the maps and document referred to above are hereby incorporated as a part of this resolution.

2. The City Council shall by subsequent resolution fix the date upon which the property in the district must be ready to receive underground service, and shall by subsequent resolution

order the removal of all poles, overhead wires and associated overhead structures and the underground installation of wires and facilities for supplying electric, communication, community antenna television or similar or associated service.

3. The City Clerk be and he is hereby instructed to notify all affected persons as defined in Chapter VI, Article 1, Division 5 of the San Diego Municipal Code, and all affected utility companies of the adoption of this resolution within fifteen (15) days after the date of such adoption. The City Clerk shall further notify said affected persons as defined in Chapter VI, Article 1, Division 5 of the San Diego Municipal Code of the necessity that if they desire to continue to receive electric, communication, community antenna television or similar or associated service they shall provide at their own expense all necessary facility changes on their premises so as to receive underground service from the lines relocated underground of the supplying utility company subject to applicable rules, regulations and tariffs of the respective utility company on file with the Public Utilities Commission of the State of California (as of the date of adoption of this resolution) and subject to all other applicable requirements of State law and City ordinances. The Clerk's notification shall be made in the manner

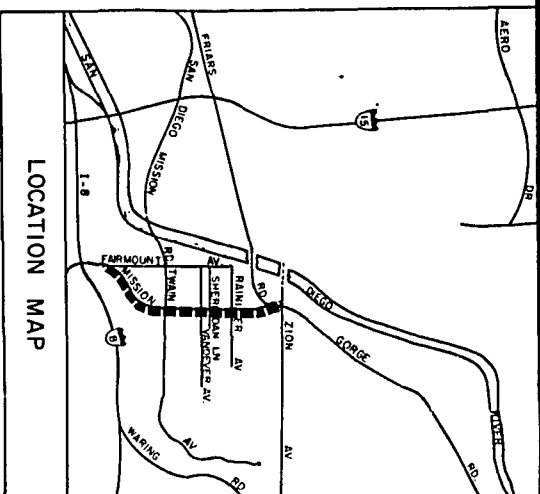
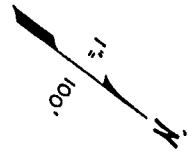
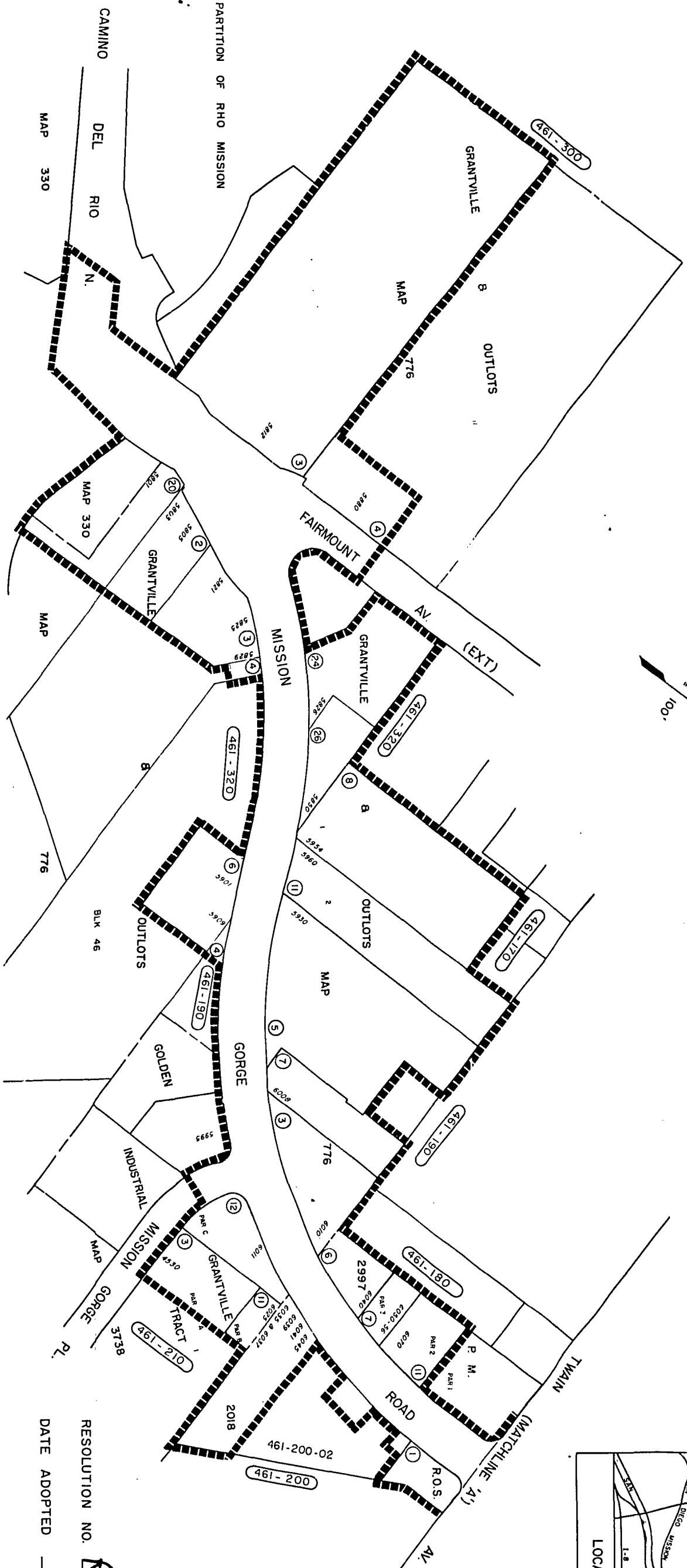
provided in Chapter VI, Article 1, Division 5 of the San Diego  
Municipal Code.

APPROVED: JOHN W. WITT, City Attorney

By

  
\_\_\_\_\_  
John K. Riess  
Deputy City Attorney

JKR:pev  
03/12/90  
Or.Dept:E&D  
R-90-1454  
Form=r.uest



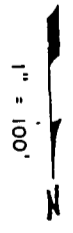
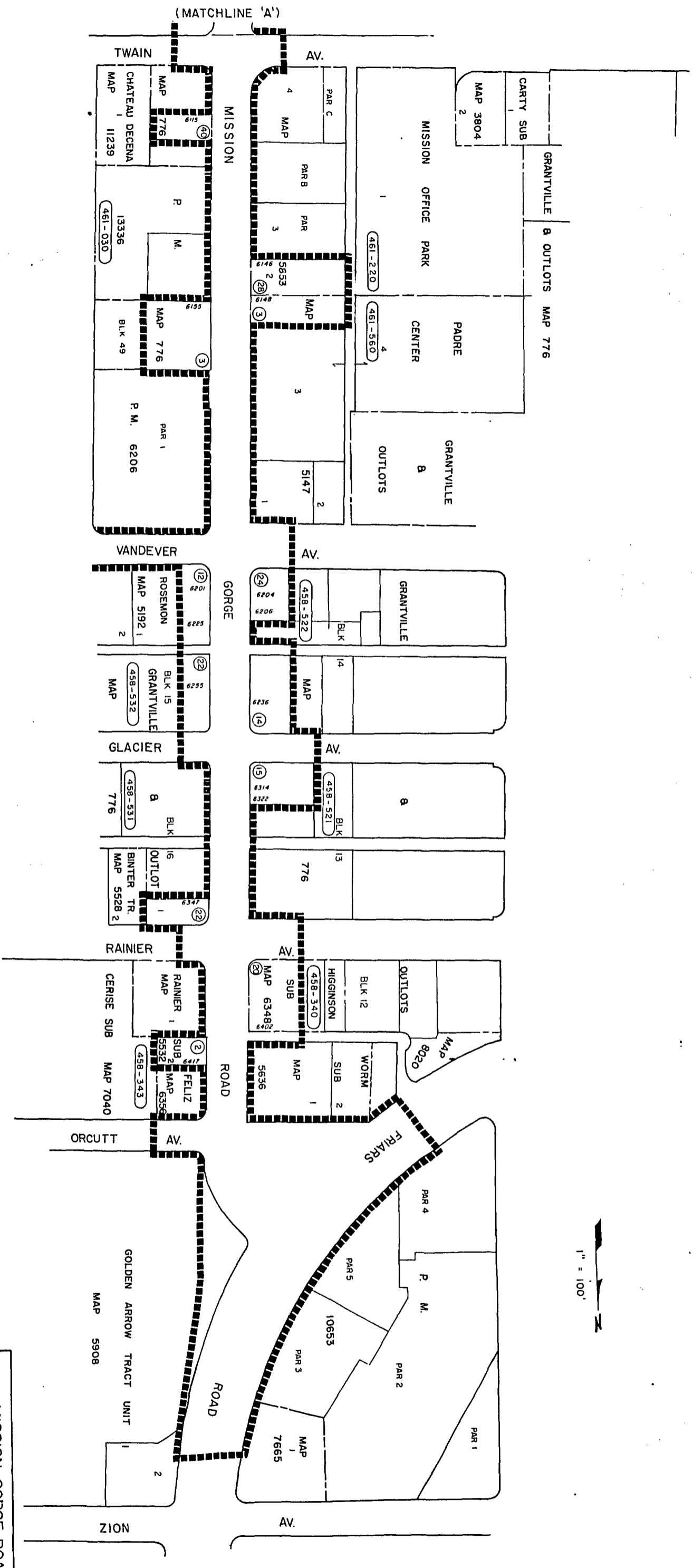
LEGEND:  
 BOUNDARY OF UTILITY DISTRICT .....  
 COUNTY ASSESSORS BOOK & PAGE NO. (461-100)  
 COUNTY ASSESSORS PARCEL NO. ①  
 DISTRICT HOUSE NO. .... 6200

RESOLUTION NO. **R-275400**  
 DATE ADOPTED **APR 02 1990**

DOCUMENT NO. **RR275400**  
 FILED **APR 02 1990**  
 OFFICE OF THE CITY CLERK  
 SAN DIEGO, CALIFORNIA

|  |                |
|--|----------------|
| MISSION GORGE ROAD<br>(FAIRMOUNT AV TO ZION AV)                                |                |
| CITY OF SAN DIEGO, CALIFORNIA<br>ENGINEERING DEPARTMENT<br>SHEET 1 OF 2 SHEETS |                |
| DESCRIPTION  | DATE FILED     |
| BY   | DATE           |
| APPROVED   | DATE           |
| ORIGINAL   | DATE           |
| CONTRACTOR   | DATE SUBMITTED |
| DATE REVISION  | DATE COMPLETED |
| 224-1737   | 24895-1-D      |

R-275566



DOCUMENT NO. **R-275400**  
 FILED **APR 02 1990**  
 OFFICE OF THE CITY CLERK  
 SAN DIEGO, CALIFORNIA

MISSION GORGE ROAD  
 (FAIRMOUNT AV. TO ZION AV.)

CITY OF SAN DIEGO, CALIFORNIA  
 W.D. 19103  
 SHEET 2 OF 2 SHEETS

|               |                |            |      |
|---------------|----------------|------------|------|
| APPROVED DATE | FILED DATE     | CITY CLERK | DATE |
|               |                |            |      |
| DATE STARTED  | DATE COMPLETED | CONTRACTOR |      |
|               |                |            |      |

224-1737  
 24895-2-D

**R-275566**

#330 (11)  
1(a-b)

APR 24 1990

Passed and adopted by the Council of The City of San Diego on.....  
by the following vote:

| Council Members        | Yeas                                | Nays                     | Not Present                         | Ineligible               |
|------------------------|-------------------------------------|--------------------------|-------------------------------------|--------------------------|
| Abbe Wolfsheimer       | <input checked="" type="checkbox"/> | <input type="checkbox"/> | <input type="checkbox"/>            | <input type="checkbox"/> |
| Ron Roberts            | <input checked="" type="checkbox"/> | <input type="checkbox"/> | <input type="checkbox"/>            | <input type="checkbox"/> |
| John Hartley           | <input checked="" type="checkbox"/> | <input type="checkbox"/> | <input type="checkbox"/>            | <input type="checkbox"/> |
| H. Wes Pratt           | <input checked="" type="checkbox"/> | <input type="checkbox"/> | <input type="checkbox"/>            | <input type="checkbox"/> |
| Linda Bernhardt        | <input checked="" type="checkbox"/> | <input type="checkbox"/> | <input type="checkbox"/>            | <input type="checkbox"/> |
| J. Bruce Henderson     | <input checked="" type="checkbox"/> | <input type="checkbox"/> | <input type="checkbox"/>            | <input type="checkbox"/> |
| Judy McCarty           | <input checked="" type="checkbox"/> | <input type="checkbox"/> | <input type="checkbox"/>            | <input type="checkbox"/> |
| Bob Filner             | <input type="checkbox"/>            | <input type="checkbox"/> | <input checked="" type="checkbox"/> | <input type="checkbox"/> |
| Mayor Maureen O'Connor | <input checked="" type="checkbox"/> | <input type="checkbox"/> | <input type="checkbox"/>            | <input type="checkbox"/> |

AUTHENTICATED BY:

MAUREEN O'CONNOR  
Mayor of The City of San Diego, California.

(Seal)

CHARLES G. ABDELNOUR  
City Clerk of The City of San Diego, California.

By *Ellen Board*, Deputy.

Office of the City Clerk, San Diego, California

Resolution Number *R-275566* Adopted APR 24 1990



RECEIVED  
90 MAR 21 PM 2:46  
CITY CLERKS OFFICE  
SAN DIEGO, CA

*[Faint, illegible text]*

*[Faint, illegible text]*

*[Faint, illegible text]*

*[Faint, illegible text]*

*[Faint, illegible text]*

*[Faint, illegible text]*