

(R-90-1675)

RESOLUTION NUMBER R- 275795

ADOPTED ON MAY 29 1990

VACATION OF COLLIER AVENUE WEST OF WINONA AVENUE.

WHEREAS, it is proposed that Collier Avenue west of Winona Avenue be vacated; and

WHEREAS, the public will benefit from the vacation through improved utilization of land; and

WHEREAS, the vacation or abandonment is not inconsistent with the General Plan or an approved Community Plan; and

WHEREAS, the public street system for which the right-of-way was originally acquired will not be detrimentally affected by this vacation; NOW, THEREFORE,

BE IT RESOLVED, by the Council of The City of San Diego, as follows:


1. That Collier Avenue west of Winona Avenue, as more particularly referred to in Resolution of Intention No. R-275535, adopted by the Council on APR 23 1990 1990, is not necessary for present or prospective public street purposes.

2. That Collier Avenue west of Winona Avenue, as more particularly shown on Drawing No. 17603-B, on file in the office of the City Clerk as Document No. RR-275535, which said drawing is attached hereto and made a part hereof, be and the same is hereby ordered vacated.

3. That the City Clerk shall cause a certified copy of this resolution, attested by him under seal, with drawings, to be recorded in the office of the County Recorder.

APPROVED: JOHN W. WITT, City Attorney

By

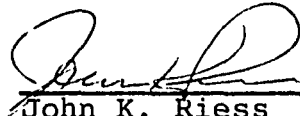


John K. Riess
Deputy City Attorney

JKR:pev
04/05/90
Or.Dept:E&D
SA:89-519
WO:120232
DWG:17603-B
R-90-1675
Form=r.stve

3. That the City Clerk shall cause a certified copy of this resolution, attested by him under seal, with drawings, to be recorded in the office of the County Recorder.

APPROVED: JOHN W. WITT, City Attorney

By 

John K. Riess
Deputy City Attorney

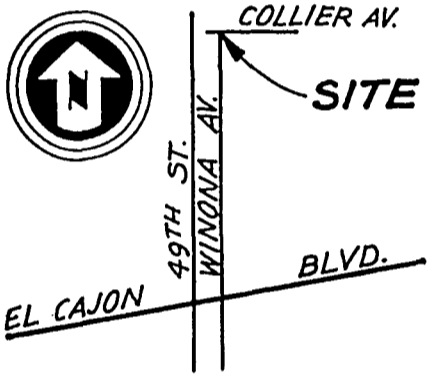
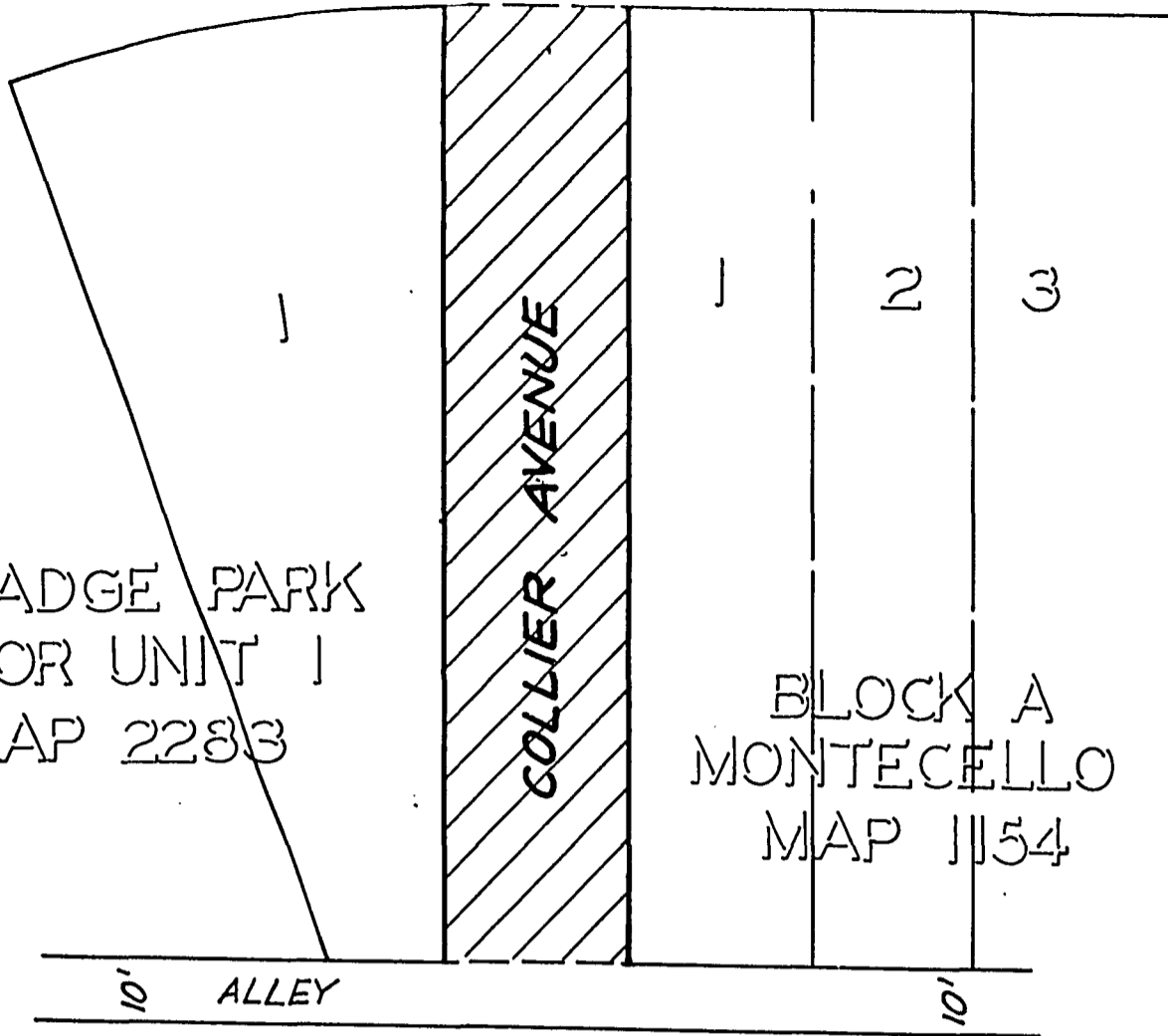
JKR:pev
04/05/90
Or.Dept:E&D
SA:89-519
WO:120232
DWG:17603-B
R-90-1675
Form=r.stve



WINONA AVENUE

SCALE: 1"=30'



1
2
3
4
5
6
7
8
9
10
11
12
13



VICINITY MAP
NO SCALE

LEGEND

 INDICATES COLLIER AVENUE-VACATED



REFERENCE DRAWINGS :
MAP 1154, MAP 2283

David A. Redelings 1-16-90
DAVID A. REDELINGS R.C.E. 33469 DATE

AREA OF VACATION
4397 SQFT 0.101 ACRES

HALL PLANNING
Engineering CIVIL ENGINEERING
LAND SURVEYING
2802 JUAN STREET ■ SAN DIEGO
CALIFORNIA ■ 92110
(619) 298-6183
W.O. 11395

DOCUMENT NO. *PR-275535*
FILED APR 23 1990
OFFICE OF THE CITY CLERK
SAN DIEGO, CALIFORNIA

STREET VACATION - COLLIER AVENUE - BETWEEN WINONA AVENUE AND THE ALLEY IN BLOCK A, MONTECELLO, MAP 1154

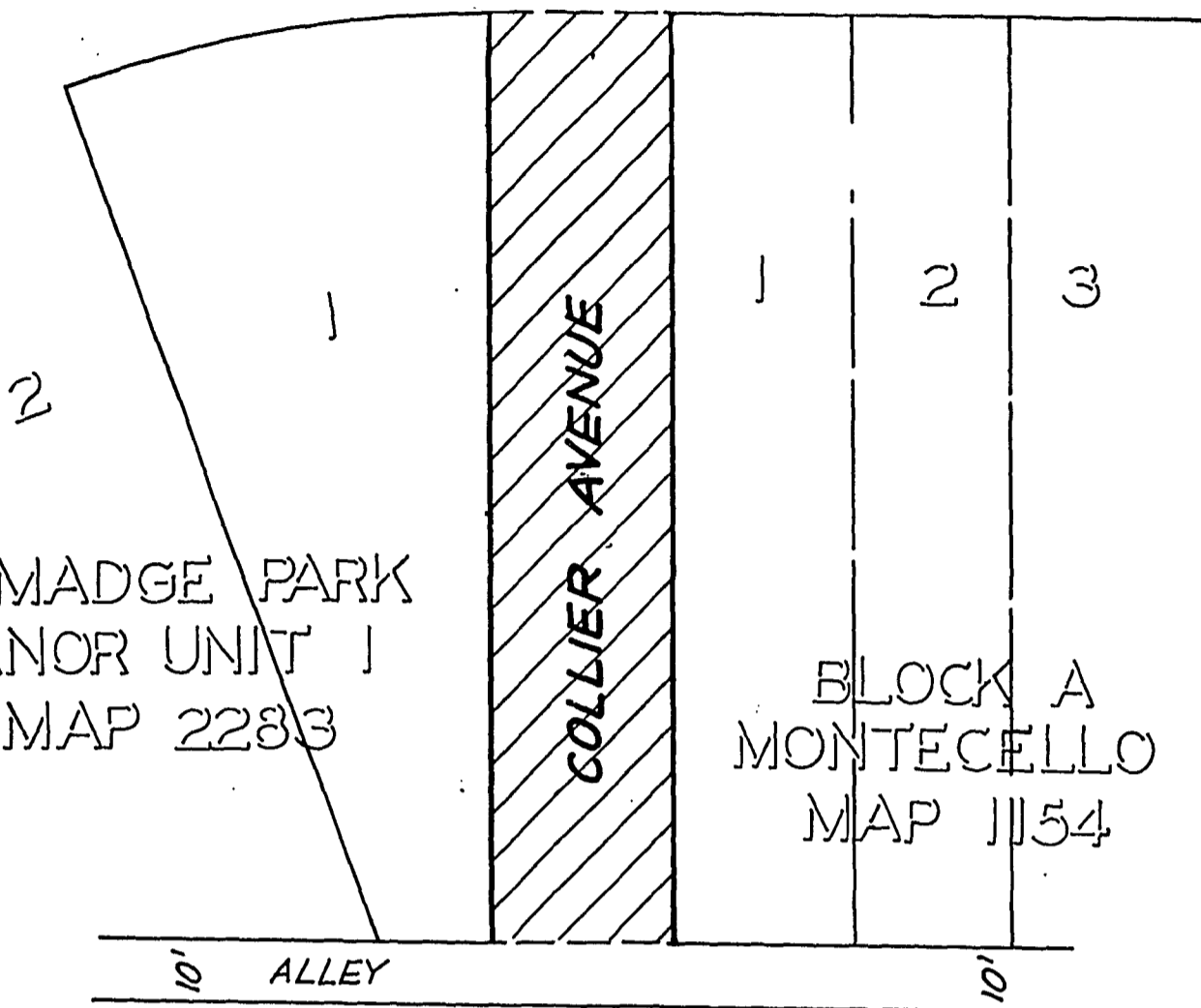
DESCRIPTION	BY	APPROVED	DATE	FILMED	CITY OF SAN DIEGO, CALIFORNIA	
ORIGINAL	DAR				SHEET 1 OF 1 SHEETS	
					<i>JD Stroninger</i> FOR CITY ENGINEER	2-190 DATE
						<i>Ralph C Alama</i> CONTROL CERTIFICATION
					DIVISION HEAD	218-1741 LAMBERT COORDINATES
					SECTION HEAD	17603 -B
STATUS						

R- 275795



SCALE: 1" = 30'

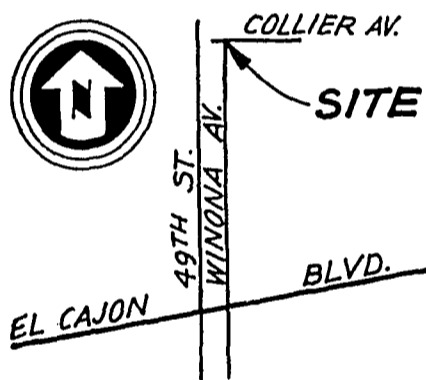
WINONA AVENUE



TALMADGE PARK
MANOR UNIT 1
MAP 2283



BLOCK A
MONTECELLO
MAP 1154

10' ALLEY



VICINITY MAP
NO SCALE

REFERENCE DRAWINGS:
MAP 1154, MAP 2283



LEGEND



INDICATES COLLIER AVENUE-VACATED

David A. Redelings 1-16-90
DAVID A. REDELINGS R.E. 33469 DATE

AREA OF VACATION
4397 SQFT 0.101 ACRES

HALL PLANNING
Engineering CIVIL ENGINEERING
LAND SURVEYING

2802 JUAN STREET ■ SAN DIEGO
CALIFORNIA ■ 92110
(619) 298-6183

W.O. 11395

DOCUMENT NO. *PR-275535*

FILED APR 23 1990

OFFICE OF THE CITY CLERK
SAN DIEGO, CALIFORNIA

STREET VACATION - COLLIER AVENUE - BETWEEN WINONA AVENUE AND THE ALLEY IN BLOCK A, MONTECELLO, MAP 1154

DESCRIPTION	BY	APPROVED	DATE	FILMED	CITY OF SAN DIEGO, CALIFORNIA	W.O. SA-89-519
ORIGINAL	DAR					SHEET 1 OF 1 SHEETS
					<i>RD Sifonius</i> FOR CITY ENGINEER	2-1-90 DATE
						<i>Ralph C. Adams</i> CONTROL CERTIFICATION
					DIVISION HEAD	218-1741
					SECTION HEAD	LAMBERT COORDINATES
						17603 -B

R- 275795

#330

MAY 29 1990

Passed and adopted by the Council of The City of San Diego on.....
by the following vote:

Council Members	Yeas	Nays	Not Present	Ineligible
Abbe Wolfsheimer	<input checked="" type="checkbox"/>	<input type="checkbox"/>	<input type="checkbox"/>	<input type="checkbox"/>
Ron Roberts	<input checked="" type="checkbox"/>	<input type="checkbox"/>	<input type="checkbox"/>	<input type="checkbox"/>
John Hartley	<input checked="" type="checkbox"/>	<input type="checkbox"/>	<input type="checkbox"/>	<input type="checkbox"/>
H. Wes Pratt	<input type="checkbox"/>	<input type="checkbox"/>	<input checked="" type="checkbox"/>	<input type="checkbox"/>
Linda Bernhardt	<input type="checkbox"/>	<input type="checkbox"/>	<input checked="" type="checkbox"/>	<input type="checkbox"/>
J. Bruce Henderson	<input type="checkbox"/>	<input type="checkbox"/>	<input checked="" type="checkbox"/>	<input type="checkbox"/>
Judy McCarty	<input checked="" type="checkbox"/>	<input type="checkbox"/>	<input type="checkbox"/>	<input type="checkbox"/>
Bob Filner	<input checked="" type="checkbox"/>	<input type="checkbox"/>	<input type="checkbox"/>	<input type="checkbox"/>
Mayor Maureen O'Connor	<input type="checkbox"/>	<input type="checkbox"/>	<input checked="" type="checkbox"/>	<input type="checkbox"/>

AUTHENTICATED BY:

MAUREEN O'CONNOR
Mayor of The City of San Diego, California.

(Seal)

CHARLES G. ABDELNOUR
City Clerk of The City of San Diego, California.

By: *Charles G. Abdelnour*, Deputy.

Office of the City Clerk, San Diego, California

Resolution Number R-275795 Adopted MAY 29 1990

RECEIVED

90 APR 11 PM 4:28

CITY CLERKS OFFICE
SAN DIEGO, CA

RECEIVED
90 APR 11 PM 4:28
CITY CLERKS OFFICE
SAN DIEGO, CA