

(R-91-1483)

RESOLUTION NUMBER R- 277768

ADOPTED ON APR 23 1991

A RESOLUTION ESTABLISHING AN UNDERGROUND UTILITY DISTRICT TO BE KNOWN AND DENOMINATED AS THE CATALINA BOULEVARD (CATALINA PLACE TO VOLTAIRE STREET) UNDERGROUND UTILITY DISTRICT.

WHEREAS, by Resolution No. R-277485, a public hearing was called for on APR 23 1991 at the hour of 10:00 A.M. in the Council Chambers of the City Administration Building, 202 C Street, San Diego, California, to determine whether the public health, safety or general welfare requires the removal of poles, overhead wires and associated structures and the underground installation of wires and facilities for supplying electric, communication, community antenna television or similar or associated service within that certain area of the City of San Diego more particularly described as follows:

Lots 33 and 34 of Point Loma Terrace, Map 2304; lots 22-32, 38-40, 57 and 75 of Catalina Villas, Map 1892; lots 25-30 of Catalina Three No. 1, Map 6413; lot 31 of Catalina Three No. 2, Map 6414; lots 1 and 2 of Catalina Villas Estates, Map 4676; lot 32 of Catalina Three No. 3, Map 6415; lots 16-22, 25-28 of Block 13, Loma Alta No. 1, Map 1078; lots 1 and 2 of Larry Presley Park, Map 4816; lots 1 and 2 of Block 4, Loma Alta No. 1, Map 1078; lots 19 and 20 of Block 5, Loma Alta No. 1, Map 1078.

Said district shall also include the following described public rights-of-way:

CATALINA BOULEVARD between a line parallel to and 130 feet north of the northerly line of Catalina Place and the southerly line of Voltaire Street; BERNICE DRIVE from the easterly boundary of Catalina Boulevard to a line 150 feet east of the easterly line of Catalina Boulevard; ALICIA DRIVE from the easterly boundary of Catalina Boulevard to a line 50 feet east of the easterly line of Catalina Boulevard; TENNYSON STREET from the easterly line of Catalina Boulevard to a line 80 feet east of the easterly line of Catalina Boulevard; UDALL STREET from the easterly line of Catalina Boulevard to a line 100 feet east of the easterly line of Catalina Boulevard; CATALINA COURT from the westerly line of Catalina Boulevard to a line 125 feet west of the easterly line of Catalina Court; all as more particularly shown on Drawing No. 25737-D entitled "CATALINA BOULEVARD (CATALINA PLACE TO VOLTAIRE STREET) UNDERGROUND UTILITY DISTRICT," copies of which are on file in the office of the City Clerk as Document No. RR-277485 and attached hereto and incorporated herein as Exhibit A; and

WHEREAS, notice of such hearing has been given by the City Clerk to all affected property owners as defined in Chapter VI, Article 1, Division 5 of the San Diego Municipal Code, and the utilities concerned in the manner and for the time required by law; and

WHEREAS, such hearing has been duly and regularly held and all persons interested have been given an opportunity to be heard; NOW, THEREFORE,

BE IT RESOLVED, by the Council of the City of San Diego, as follows:

1. The City Council does hereby find and determine that the public health, safety and general welfare require the removal of poles, overhead wires and associated overhead structures and the underground installation of wires and facilities for supplying electric, communication, community antenna television or similar or associated service within the area set forth above and that pursuant to Chapter VI, Article 1, Division 5 of the San Diego Municipal Code, the above-described area is hereby declared to be an underground utility district in the City of San Diego, and the maps and document referred to above are hereby incorporated as a part of this resolution.


2. The City Council shall by subsequent resolution fix the date upon which the property in the district must be ready to receive underground service, and shall by subsequent resolution order the removal of all poles, overhead wires and associated overhead structures and the underground installation of wires and facilities for supplying electric, communication, community antenna television or similar or associated service.

3. The City Clerk be and he is hereby instructed to notify all affected persons as defined in Chapter VI, Article 1, Division 5 of the San Diego Municipal Code, and all affected utility companies of the adoption of this resolution within fifteen (15) days after the date of such adoption. The City Clerk shall further notify said affected persons as defined in Chapter VI, Article 1, Division 5 of the San Diego Municipal Code

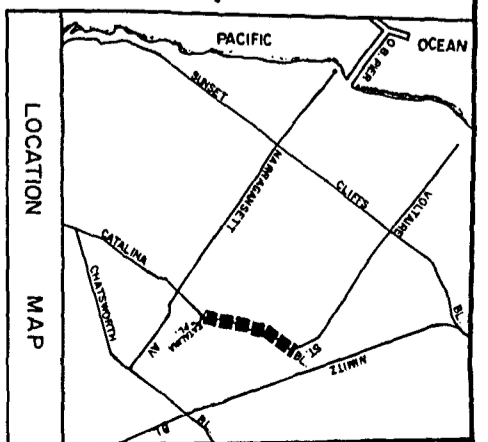
of the necessity that if they desire to continue to receive electric, communication, community antenna television or similar or associated service they shall provide at their own expense all necessary facility changes on their premises so as to receive underground service from the lines relocated underground of the supplying utility company subject to applicable rules, regulations and tariffs of the respective utility company on file with the Public Utilities Commission of the State of California (as of the date of adoption of this resolution) and subject to all other applicable requirements of State law and City ordinances. The Clerk's notification shall be made in the manner provided in Chapter VI, Article 1, Division 5 of the San Diego Municipal Code.

APPROVED: JOHN W. WITT, City Attorney

By

  
\_\_\_\_\_  
John K. Riess  
Deputy City Attorney

JKR:pev  
03/05/91  
Or.Dept:E&D  
R-91-1483  
Form=r.uest



LEGEND  
 BOUNDARY OF UTILITY DISTRICT . . . . .  
 COUNTY ASSESSORS BOOK & PAGE NO. . . . . (449-200)  
 COUNTY ASSESSORS PARCEL NO. . . . . ①  
 DISTRICT HOUSE NO. . . . . 2100

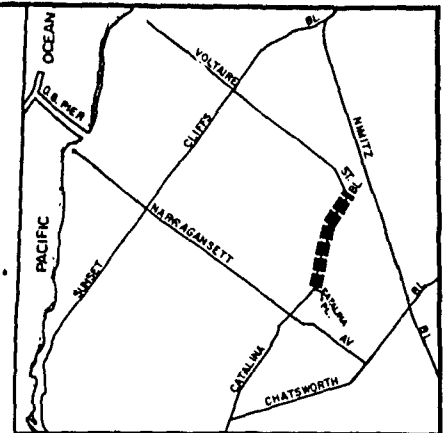
RESOLUTION NO. \_\_\_\_\_  
 DATE ADOPTED \_\_\_\_\_

DOCUMENT NO. 2277185  
 FILED MAR 18 1991  
 OFFICE OF THE CITY CLERK  
 SAN DIEGO, CALIFORNIA

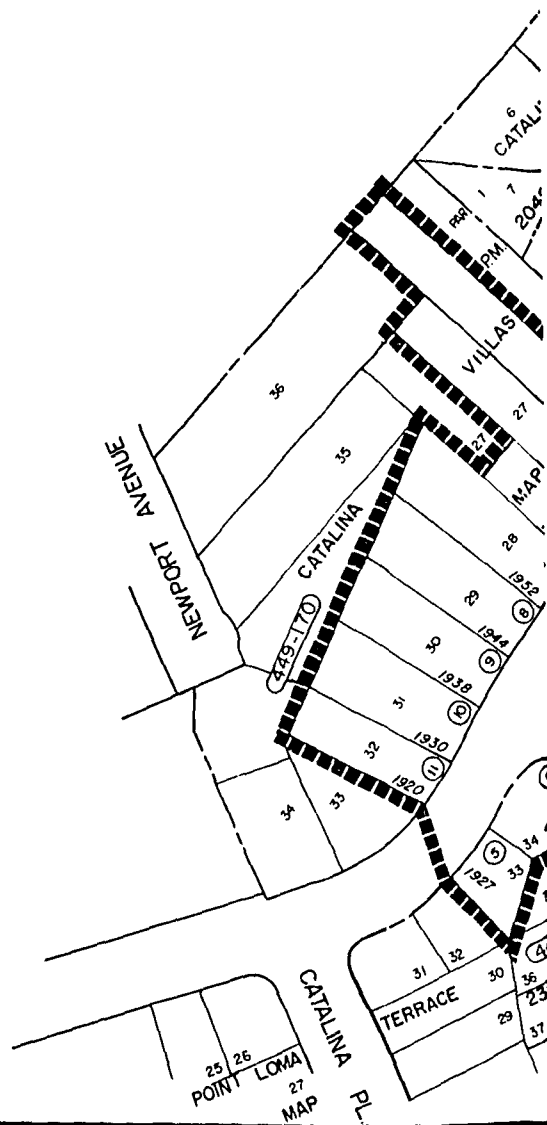
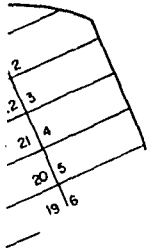
CATALINA BOULEVARD  
 (CATALINA PL. TO VOLTAIRE ST.)  
 UNDERGROUND UTILITY DISTRICT

CITY OF SAN DIEGO, CALIFORNIA		NO. 119431
UNDERGROUND UTILITY DISTRICT		
SHEET 1 OF 1 SHEETS		
DATE PREPARED	DATE COMPLETED	
208-1695	25737 -D	

2277185



LOCATION MAP



LEGEND

- BOUNDARY OF UTILITY DISTRICT . . . . . ■■■■■■
- COUNTY ASSESSORS BOOK & PAGE NO. . . . . (449-200)
- COUNTY ASSESSORS PARCEL NO. . . . . ①
- DISTRICT HOUSE NO. . . . . 2100

RESOLUTION NO. \_\_\_\_\_

DATE ADOPTED \_\_\_\_\_  
DOCUMENT NO. RR-277485

FILED MAR 18 1991  
OFFICE OF THE CITY CLERK  
SAN DIEGO, CALIFORNIA

CITY OF SAN DIEGO, CALIFORNIA ENGINEERING DEPARTMENT SHEET 1 OF 1 SHEETS				W.O. NO. 119431
CITY ENGINEER _____		DATE _____		DIVISION HEAD _____
DESCRIPTION	BY	APPROVED	DATE	FILMED
ORIGINAL	D. Rhoad			
CONTRACTOR _____				CONTROL CERTIFICATION
INSPECTOR _____				208-1695
DATE STARTED _____		DATE COMPLETED _____		LATEST COORDINATES
				25737 -D

*RR-277768*

APR 23 1991

Passed and adopted by the Council of The City of San Diego on.....  
by the following vote:

Council Members	Yeas	Nays	Not Present	Ineligible
Abbe Wolfsheimer	<input checked="" type="checkbox"/>	<input type="checkbox"/>	<input type="checkbox"/>	<input type="checkbox"/>
Ron Roberts	<input checked="" type="checkbox"/>	<input type="checkbox"/>	<input type="checkbox"/>	<input type="checkbox"/>
John Hartley	<input type="checkbox"/>	<input type="checkbox"/>	<input checked="" type="checkbox"/>	<input type="checkbox"/>
H. Wes Pratt	<input checked="" type="checkbox"/>	<input type="checkbox"/>	<input type="checkbox"/>	<input type="checkbox"/>
Tom Behr	<input checked="" type="checkbox"/>	<input type="checkbox"/>	<input type="checkbox"/>	<input type="checkbox"/>
J. Bruce Henderson	<input checked="" type="checkbox"/>	<input type="checkbox"/>	<input type="checkbox"/>	<input type="checkbox"/>
Judy McCarty	<input checked="" type="checkbox"/>	<input type="checkbox"/>	<input type="checkbox"/>	<input type="checkbox"/>
Bob Filner	<input type="checkbox"/>	<input type="checkbox"/>	<input checked="" type="checkbox"/>	<input type="checkbox"/>
Mayor Maureen O'Connor	<input checked="" type="checkbox"/>	<input type="checkbox"/>	<input type="checkbox"/>	<input type="checkbox"/>

AUTHENTICATED BY:

MAUREEN O'CONNOR  
Mayor of The City of San Diego, California.

(Seal)

CHARLES G. ABDELNOUR  
City Clerk of The City of San Diego, California.

By *Ellen Board*, Deputy.

Office of the City Clerk, San Diego, California

Resolution Number **R 277768** Adopted **APR 23 1991**