

(R-91-1480)

RESOLUTION NUMBER R- 277770

ADOPTED ON APR 23 1991

A RESOLUTION ESTABLISHING AN UNDERGROUND UTILITY DISTRICT TO BE KNOWN AND DENOMINATED AS THE CLAIREMONT DRIVE (GALVESTON STREET TO BLACKFOOT STREET) UNDERGROUND UTILITY DISTRICT.

WHEREAS, by Resolution No. R-277186, a public hearing was called for on APR 23 1991 at the hour of 10 A.M. in the Council Chambers of the City Administration Building, 202 C Street, San Diego, California, to determine whether the public health, safety or general welfare requires the removal of poles, overhead wires and associated structures and the underground installation of wires and facilities for supplying electric, communication, community antenna television or similar or associated service within that certain area of the City of San Diego more particularly described as follows:

Lots 8-12, 17-25 of Block 103, Morena Amended Map 809; lots 1-6 of Clairemont Court, Map 2861; lots 12 and 13 of Clairemont Plaza No. 4, Map 3495; Portion of Parcel 1 of Parcel Map 13891; Portions of Parcel 2 of Parcel Map 4005; Portion of lots 1 and 2 of Clairemont Garden, Map 2947; Portion of Parcel 1 of Parcel Map 14786.

Said district shall also include the following described public rights-of-way:

CLAIREMONT DRIVE between a line 50 feet south of the southerly line of Galveston Street to a line parallel to and 130

feet south of the southerly line of Blackfoot Avenue; all of CLAIEMONT COURT; IROQUOIS AVENUE between a line parallel to and 25 feet west of the westerly line of Clairemont Drive and a line parallel to and 50 feet east of the easterly line of Clairemont Drive; all as more particularly shown on Drawing No. 25705-D entitled "CLAIREMONT DRIVE (GALVESTON STREET TO BLACKFOOT STREET) UNDERGROUND UTILITY DISTRICT," copies of which are on file in the office of the City Clerk as Document No. RR- 277486 and attached hereto and incorporated herein as Exhibit A; and

WHEREAS, notice of such hearing has been given by the City Clerk to all affected property owners as defined in Chapter VI, Article 1, Division 5 of the San Diego Municipal Code, and the utilities concerned in the manner and for the time required by law; and

WHEREAS, such hearing has been duly and regularly held and all persons interested have been given an opportunity to be heard; NOW, THEREFORE,

BE IT RESOLVED, by the Council of the City of San Diego, as follows:

1. The City Council does hereby find and determine that the public health, safety and general welfare require the removal of poles, overhead wires and associated overhead structures and the underground installation of wires and facilities for supplying electric, communication, community antenna television or similar or associated service within the area set forth above and that pursuant to Chapter VI, Article 1, Division 5 of the San Diego Municipal Code, the above-described area is hereby declared to be

an underground utility district in the City of San Diego, and the maps and document referred to above are hereby incorporated as a part of this resolution.

2. The City Council shall by subsequent resolution fix the date upon which the property in the district must be ready to receive underground service, and shall by subsequent resolution order the removal of all poles, overhead wires and associated overhead structures and the underground installation of wires and facilities for supplying electric, communication, community antenna television or similar or associated service.

3. The City Clerk be and he is hereby instructed to notify all affected persons as defined in Chapter VI, Article 1, Division 5 of the San Diego Municipal Code, and all affected utility companies of the adoption of this resolution within fifteen (15) days after the date of such adoption. The City Clerk shall further notify said affected persons as defined in Chapter VI, Article 1, Division 5 of the San Diego Municipal Code of the necessity that if they desire to continue to receive electric, communication, community antenna television or similar or associated service they shall provide at their own expense all necessary facility changes on their premises so as to receive underground service from the lines relocated underground of the supplying utility company subject to applicable rules, regulations and tariffs of the respective utility company on file with the Public Utilities Commission of the State of California (as of the date of adoption of this resolution) and subject to all other applicable requirements of State law and City

ordinances. The Clerk's notification shall be made in the manner provided in Chapter VI, Article 1, Division 5 of the San Diego Municipal Code.

APPROVED: JOHN W. WITT, City Attorney

By

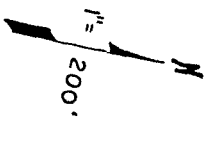
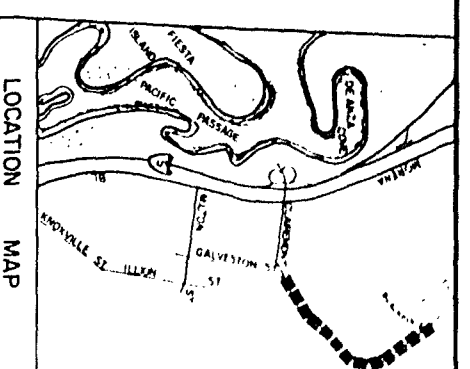
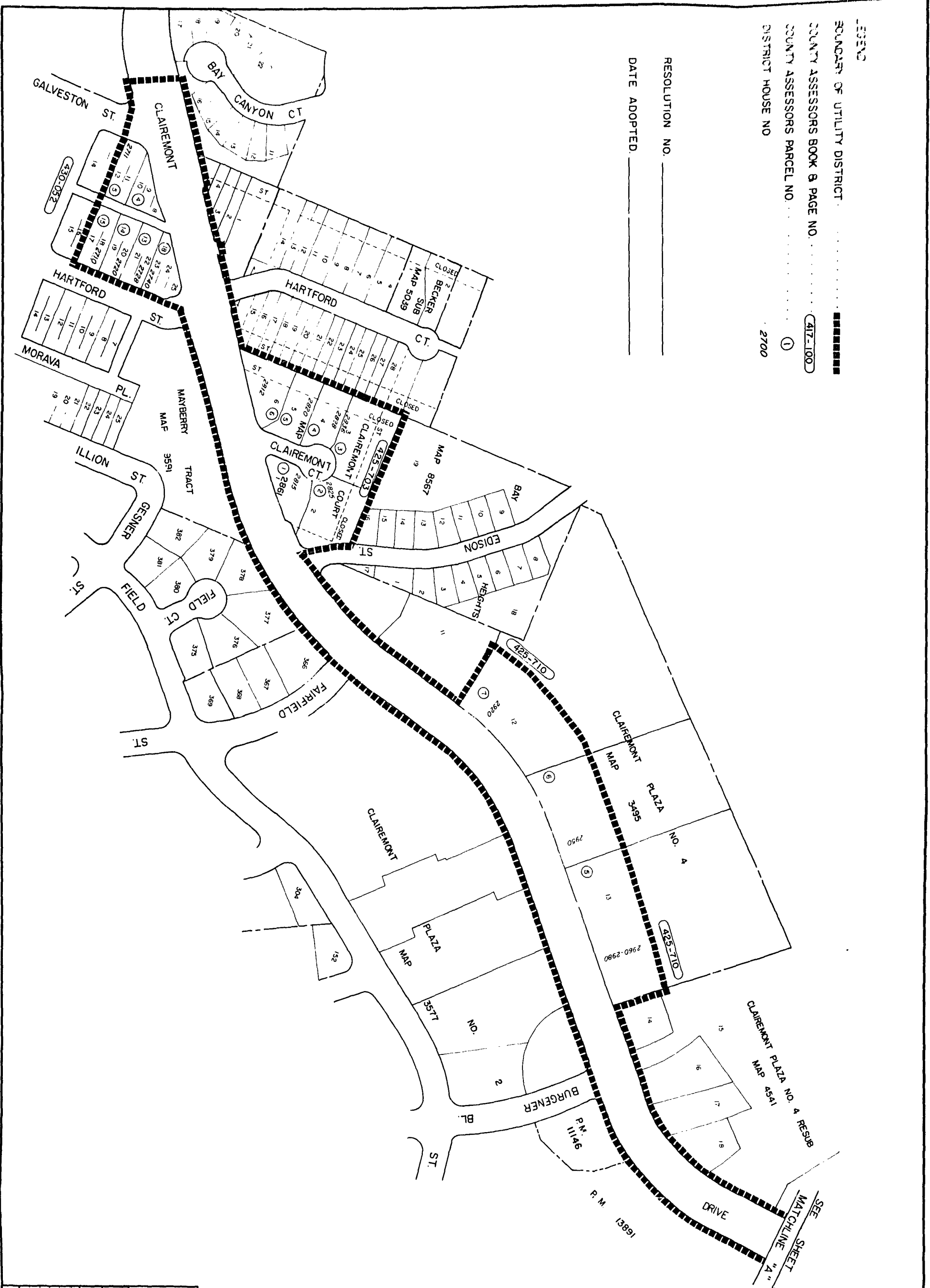


John K. Riess
Deputy City Attorney

JKR:pev
03/05/91
Or. Dept: E&D
R-91-E&D
Form=r.uest

LEGEND
 BOUNDARY OF UTILITY DISTRICT ■■■■■■■■■■
 COUNTY ASSESSORS BOOK & PAGE NO. (417-100)
 COUNTY ASSESSORS PARCEL NO. (1)
 DISTRICT HOUSE NO. 2700

RESOLUTION NO. _____
 DATE ADOPTED. _____



DOCUMENT NO. **RR-277186**
 FILED **MAR 18 1991**
 OFFICE OF THE CITY CLERK
 SAN DIEGO, CALIFORNIA

CLAIREMONT DRIVE (GALVESTON ST. TO BLACKFOOT ST.) UNDERGROUND UTILITY DISTRICT	
CITY OF SAN DIEGO, CALIFORNIA SHEET 1 OF 2 SHEETS	
CONTRACT NO. 23705-1-D DATE STARTED 11/88 DATE COMPLETED 11/88	NO. 119430 228-1708

R 277770

LEGEND:

BOUNDARY OF UTILITY DISTRICT
 COUNTY ASSESSORS BOOK & PAGE
 COUNTY ASSESSORS PARCEL NO.
 DISTRICT HOUSE NO.

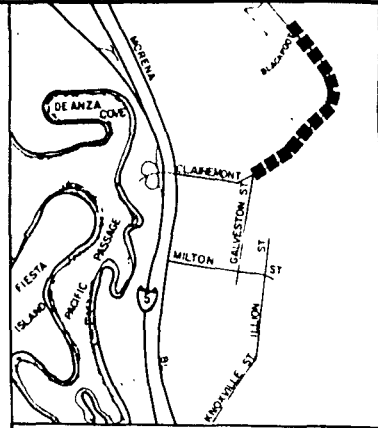
SEE SHEET
 MATCHLINE "A" 2

DRIVE

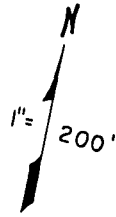
RESOLUTION NO. _____

DATE ADOPTED. _____

M. 13891

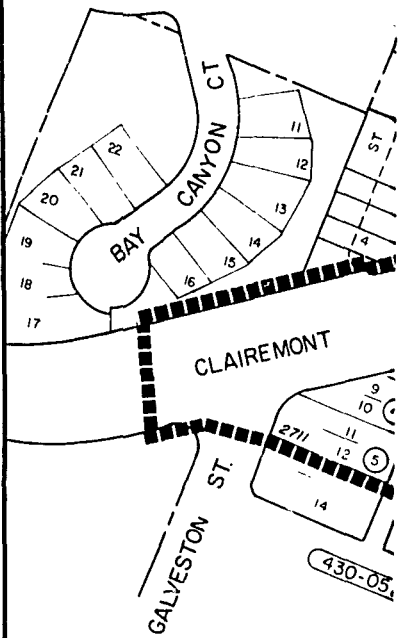


LOCATION MAP



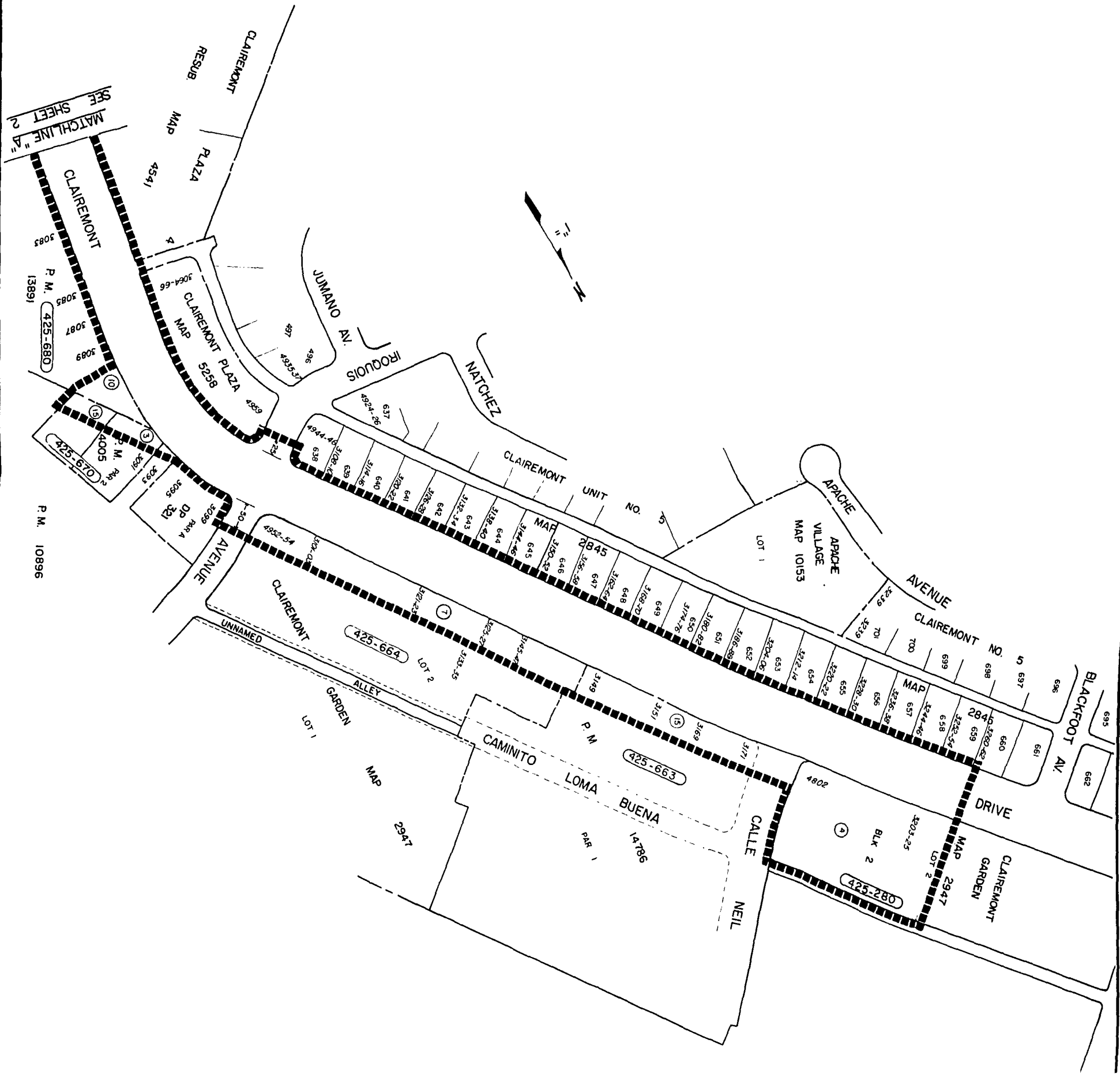
DOCUMENT NO. RR-277486

FILED MAR 18 1991
 OFFICE OF THE CITY CLERK
 SAN DIEGO, CALIFORNIA



CLAIREMONT DRIVE (GALVESTON ST. TO BLACKFOOT ST.) UNDERGROUND UTILITY DISTRICT			
CITY OF SAN DIEGO, CALIFORNIA ENGINEERING DEPARTMENT SHEET 1 OF 2 SHEETS		WO NO. <u>119430</u>	
CITY ENGINEER	DATE	DIVISION HEAD	
DESCRIPTION	BY	APPROVED	DATE FILMED
ORIGINAL	<i>D. Patrick</i>		
CONTRACTOR		DATE STARTED	
INSPECTOR		DATE COMPLETED	
		CONTROL CERTIFICATION 228-1708 LAMBERT COORDINATED 25705-1 -D	

R 277770



CLAIREMONT DRIVE
 (GALVESTON ST. TO BLACKFOOT ST.)
 UNDERGROUND UTILITY DISTRICT

CITY OF SAN DIEGO, CALIFORNIA ENGINEERING DEPARTMENT SHEET 2 OF 2 SHEETS					WO NO. 119430
CITY ENGINEER _____ DATE _____					DIVISION HEAD _____
DESCRIPTION	BY	APPROVED	DATE	FILMED	DESIGN ENGINEER _____
ORIGINAL	D. Rind & Harry		11.6.98		CONTROL CERTIFICATION _____
					230-1709 LABORER COORDINATOR
CONTRACTOR _____	DATE STARTED _____				25705-2-D
INSPECTOR _____	DATE COMPLETED _____				

Passed and adopted by the Council of The City of San Diego on APR 23 1991,
 by the following vote:

Council Members	Yeas	Nays	Not Present	Ineligible
Abbe Wolfsheimer	<input checked="" type="checkbox"/>	<input type="checkbox"/>	<input type="checkbox"/>	<input type="checkbox"/>
Ron Roberts	<input checked="" type="checkbox"/>	<input type="checkbox"/>	<input type="checkbox"/>	<input type="checkbox"/>
John Hartley	<input type="checkbox"/>	<input type="checkbox"/>	<input checked="" type="checkbox"/>	<input type="checkbox"/>
H. Wes Pratt	<input checked="" type="checkbox"/>	<input type="checkbox"/>	<input type="checkbox"/>	<input type="checkbox"/>
Tom Behr	<input checked="" type="checkbox"/>	<input type="checkbox"/>	<input type="checkbox"/>	<input type="checkbox"/>
J. Bruce Henderson	<input checked="" type="checkbox"/>	<input type="checkbox"/>	<input type="checkbox"/>	<input type="checkbox"/>
Judy McCarty	<input checked="" type="checkbox"/>	<input type="checkbox"/>	<input type="checkbox"/>	<input type="checkbox"/>
Bob Filner	<input type="checkbox"/>	<input type="checkbox"/>	<input checked="" type="checkbox"/>	<input type="checkbox"/>
Mayor Maureen O'Connor	<input checked="" type="checkbox"/>	<input type="checkbox"/>	<input type="checkbox"/>	<input type="checkbox"/>

AUTHENTICATED BY:

MAUREEN O'CONNOR,
 Mayor of The City of San Diego, California.

(Seal)

CHARLES G. ABDELNOUR,
 City Clerk of The City of San Diego, California.

By Ellen Board, Deputy.

Office of the City Clerk, San Diego, California	
Resolution Number	<u>R-277770</u> Adopted <u>APR 23 1991</u>