

( R-92-1293)

RESOLUTION NUMBER R- 279530


ADOPTED ON MAR 16 1992

BE IT RESOLVED, by the Council of The City of San Diego, that the dedication of an easement for public street purposes in a portion of City-owned Lot 3 of Corporate Research Park, Map No. 12745, as more particularly described on the attachment hereto, is hereby approved; and the same is hereby dedicated as and for a public street, and the same is hereby named VISTA SORRENTO PARKWAY.

BE IT FURTHER RESOLVED, that the City Clerk shall cause a certified copy of this resolution, attested by him under seal, to be recorded in the office of the County Recorder.

APPROVED: JOHN W. WITT, City Attorney

By


  
Harold O. Valderhaug  
Deputy City Attorney

HOV:ps  
02/27/92  
Or.Dept:E&D  
WO.891194  
25577-D  
R-92-1293

Street Dedication - Parcel "B" Vista Sorrento Parkway

That portion of Lot 3 of Corporate Research Park according to Map thereof No. 12745 recorded in the Office of the County Recorder of San Diego County on November 19, 1990, in the City of San Diego, County of San Diego, State of California, said portion being more particularly described as follows:

Beginning at the most Easterly corner of said Lot 3; thence along the Southerly line of said Lot 3, North  $76^{\circ}08'34''$  West (record North  $76^{\circ}09'10''$  West) 26.04 feet to the TRUE POINT OF BEGINNING; thence continuing along said Southerly lot line, North  $76^{\circ}08'34''$  West (record North  $76^{\circ}09'10''$  West) 249.50 feet; thence continuing along said Southerly lot line, North  $71^{\circ}08'42''$  West (record South  $71^{\circ}09'20''$  West) 415.09 feet; thence leaving said Southerly lot line, South  $78^{\circ}08'39''$  East 5.97 feet to the beginning of a non-tangent 1110.00 foot radius curve concave Southwesterly, to which a radial line bears North  $11^{\circ}51'21''$  East; thence Southeasterly along the arc of said curve through a central angle of  $06^{\circ}59'57''$  a distance of 135.60 feet; thence tangent to said curve South  $71^{\circ}08'42''$  East 212.57 feet to the beginning of a tangent 1090.00 foot radius curve concave Northeasterly; thence Southeasterly along the arc of said curve through a central angle of  $04^{\circ}58'12''$  a distance of 94.55 feet; thence tangent to said curve South  $76^{\circ}06'54''$  East, 66.12 feet to the beginning of a tangent 1110.00 foot radius curve concave Southwesterly; thence Southeasterly along the arc of said curve through a central angle of  $04^{\circ}58'12''$  a distance of 96.29 feet; thence tangent to said curve South  $71^{\circ}08'42''$  East, 6.85 feet to the beginning of a tangent 858.00 foot radius curve concave Southwesterly; thence Southeasterly along the arc of said curve through a central angle of  $03^{\circ}06'39''$  a distance of 46.58 feet to the TRUE POINT OF BEGINNING.

  
Robert G. Schoettmer, L. S. No. 4324



112

MAR 16 1992

Passed and adopted by the Council of The City of San Diego on .....  
by the following vote:


Council Members	Yeas	Nays	Not Present	Ineligible
Abbe Wolfsheimer	<input checked="" type="checkbox"/>	<input type="checkbox"/>	<input type="checkbox"/>	<input type="checkbox"/>
Ron Roberts	<input checked="" type="checkbox"/>	<input type="checkbox"/>	<input type="checkbox"/>	<input type="checkbox"/>
John Hartley	<input checked="" type="checkbox"/>	<input type="checkbox"/>	<input type="checkbox"/>	<input type="checkbox"/>
George Stevens	<input type="checkbox"/>	<input type="checkbox"/>	<input checked="" type="checkbox"/>	<input type="checkbox"/>
Tom Behr	<input checked="" type="checkbox"/>	<input type="checkbox"/>	<input type="checkbox"/>	<input type="checkbox"/>
Valerie Stallings	<input checked="" type="checkbox"/>	<input type="checkbox"/>	<input type="checkbox"/>	<input type="checkbox"/>
Judy McCarty	<input checked="" type="checkbox"/>	<input type="checkbox"/>	<input type="checkbox"/>	<input type="checkbox"/>
Bob Filner	<input checked="" type="checkbox"/>	<input type="checkbox"/>	<input type="checkbox"/>	<input type="checkbox"/>
Mayor Maureen O'Connor	<input checked="" type="checkbox"/>	<input type="checkbox"/>	<input type="checkbox"/>	<input type="checkbox"/>

AUTHENTICATED BY:

MAUREEN O'CONNOR  
Mayor of The City of San Diego, California.

(Seal)

CHARLES G. ABDELNOUR  
City Clerk of The City of San Diego, California.

By  Deputy.

Office of the City Clerk, San Diego, California

Resolution Number R-279530 Adopted MAR 16 1992

RECEIVED  
92 MAR -4 PM 4:37

CIVIL SERVICE  
SAN DIEGO, CA