

(0-94-52)

ORDINANCE NUMBER O- 18021 (NEW SERIES)ADOPTED ON JAN 03 1994

AN ORDINANCE AMENDING CHAPTER X, ARTICLE 3, DIVISION 21, OF THE SAN DIEGO MUNICIPAL CODE BY AMENDING SECTION 103.2102 AND BY REPLACING APPENDIX B, FIGURES 5 AND 6, RELATING TO THE MISSION VALLEY PLANNED DISTRICT.

BE IT ORDAINED, by the Council of The City of San Diego, as follows:

Section 1. That Chapter X, Article 3, Division 21, of the San Diego Municipal Code be and the same is hereby amended by amending Section 103.2102, to read as follows:

**SEC. 103.2102 Boundaries**


This Division is specifically applied to that area commonly known as the "Mission Valley Community Planning Area," generally bounded on the west by I-5, on the north by Friars Road west of State Route 163 and by the northern slopes of the valley east of State Route 163, on the east by the eastern bank of the San Diego River and on the south by approximately the 150-foot contour line (see map C-861, Appendix C). For development intensity purposes (see Section 103.2105), this planned district also incorporates the portion of the Linda Vista Community adjacent to Friars Road (see map, Appendix D).

Section 2. That Chapter X, Article 3, Division 21, of the San Diego Municipal Code be and the same is hereby amended by replacing Appendix B, Figures 5 and 6.

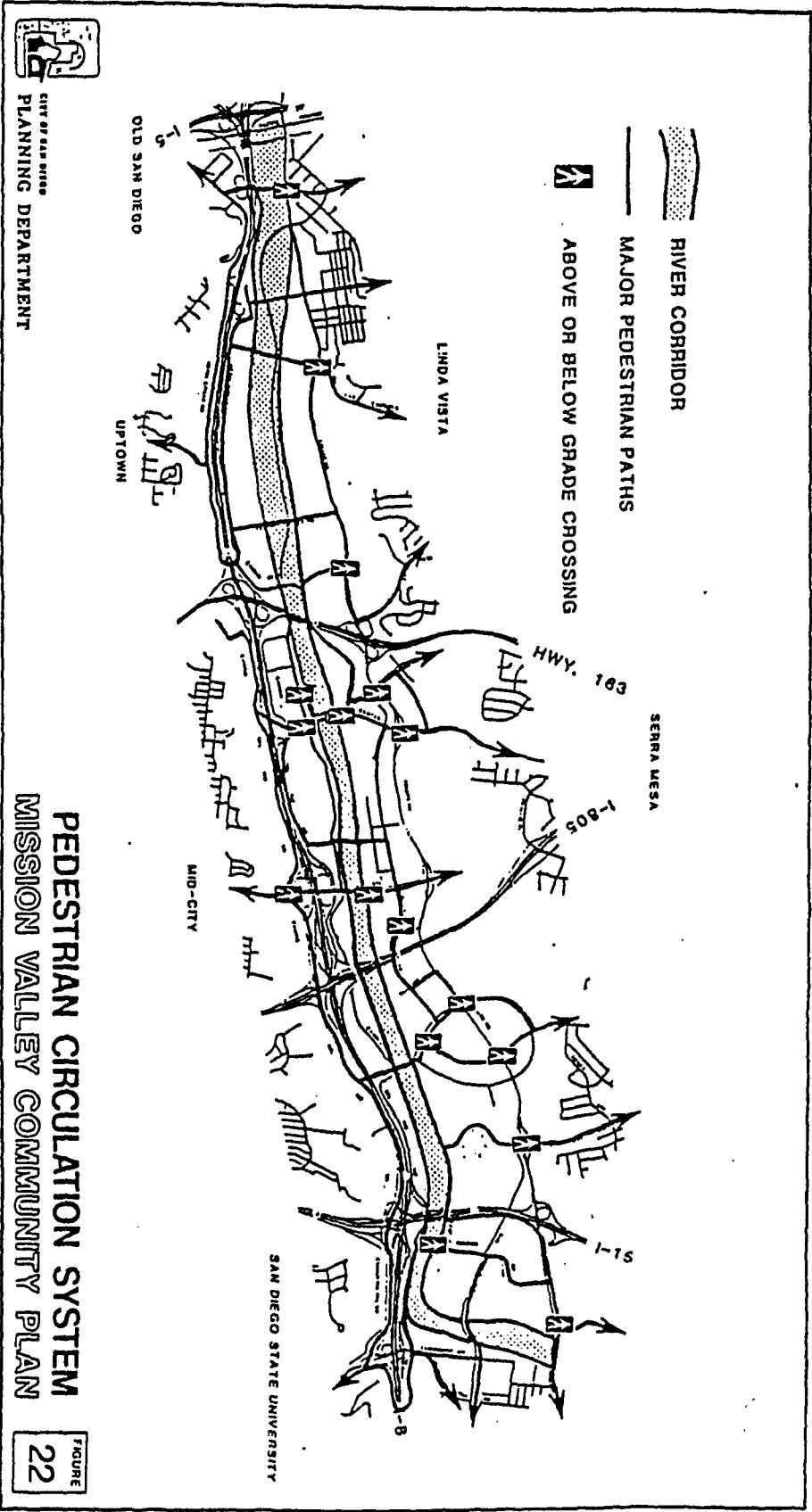
Section 3. This ordinance shall take effect and be in force on the thirtieth day from and after its passage.

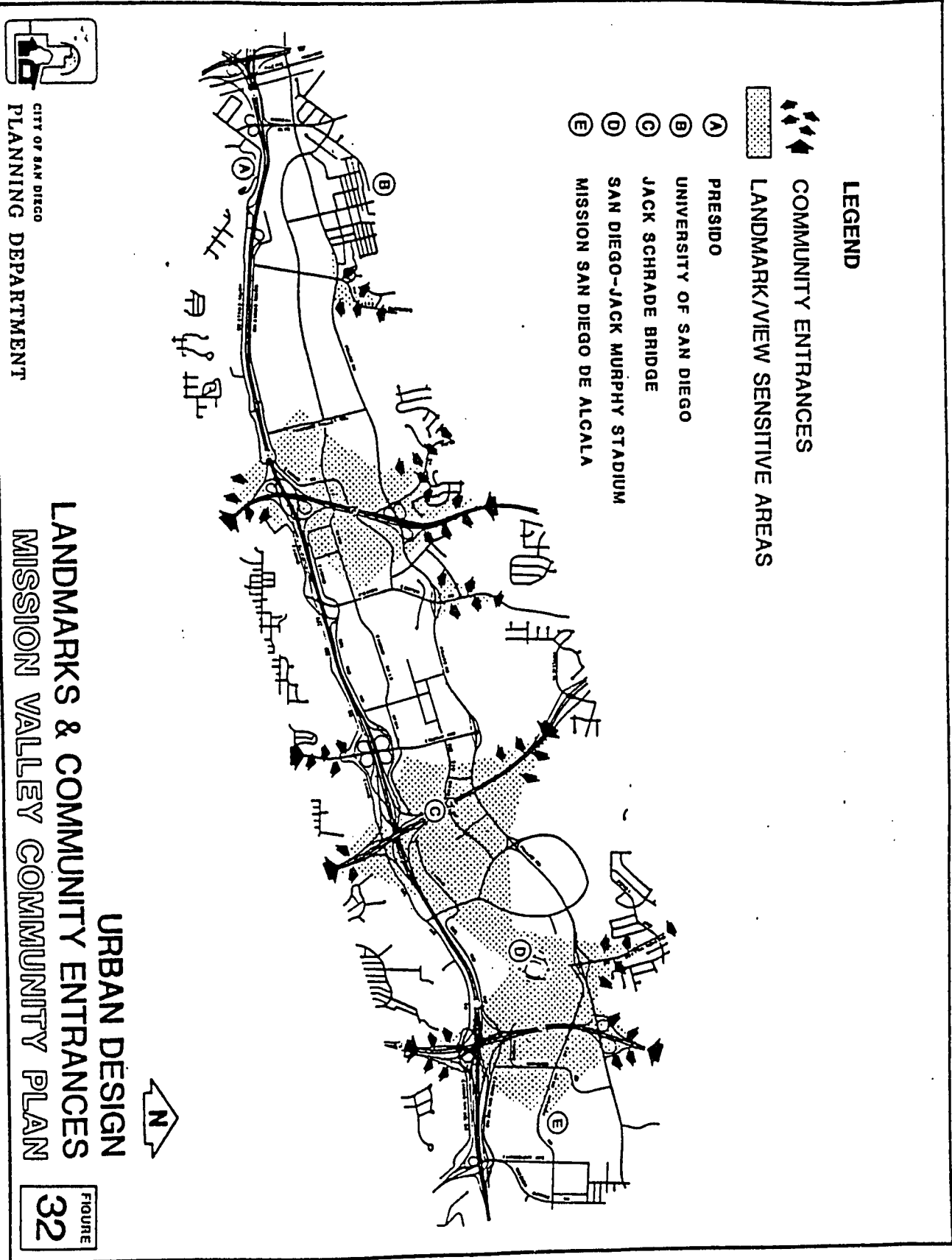
APPROVED: JOHN W. WITT, City Attorney

By

  
Harold O. Valderhaug  
Chief Deputy City Attorney

HOV:lc  
11/19/93  
On/Dept:Plan.  
O-94-52  
Form=o+t





APPENDIX B  
 FIGURE 6

18021 - 0

STRIKEOUT ORDINANCE

OLD LANGUAGE: ~~Struck Out~~  
NEW LANGUAGE: ~~Shaded~~

AN ORDINANCE AMENDING CHAPTER X, ARTICLE 3, DIVISION 21, OF THE SAN DIEGO MUNICIPAL CODE BY AMENDING SECTION 103.2102 AND BY REPLACING APPENDIX B, FIGURES 5 AND 6, RELATING TO THE MISSION VALLEY PLANNED DISTRICT.

**SEC. 103.2102 Boundaries**

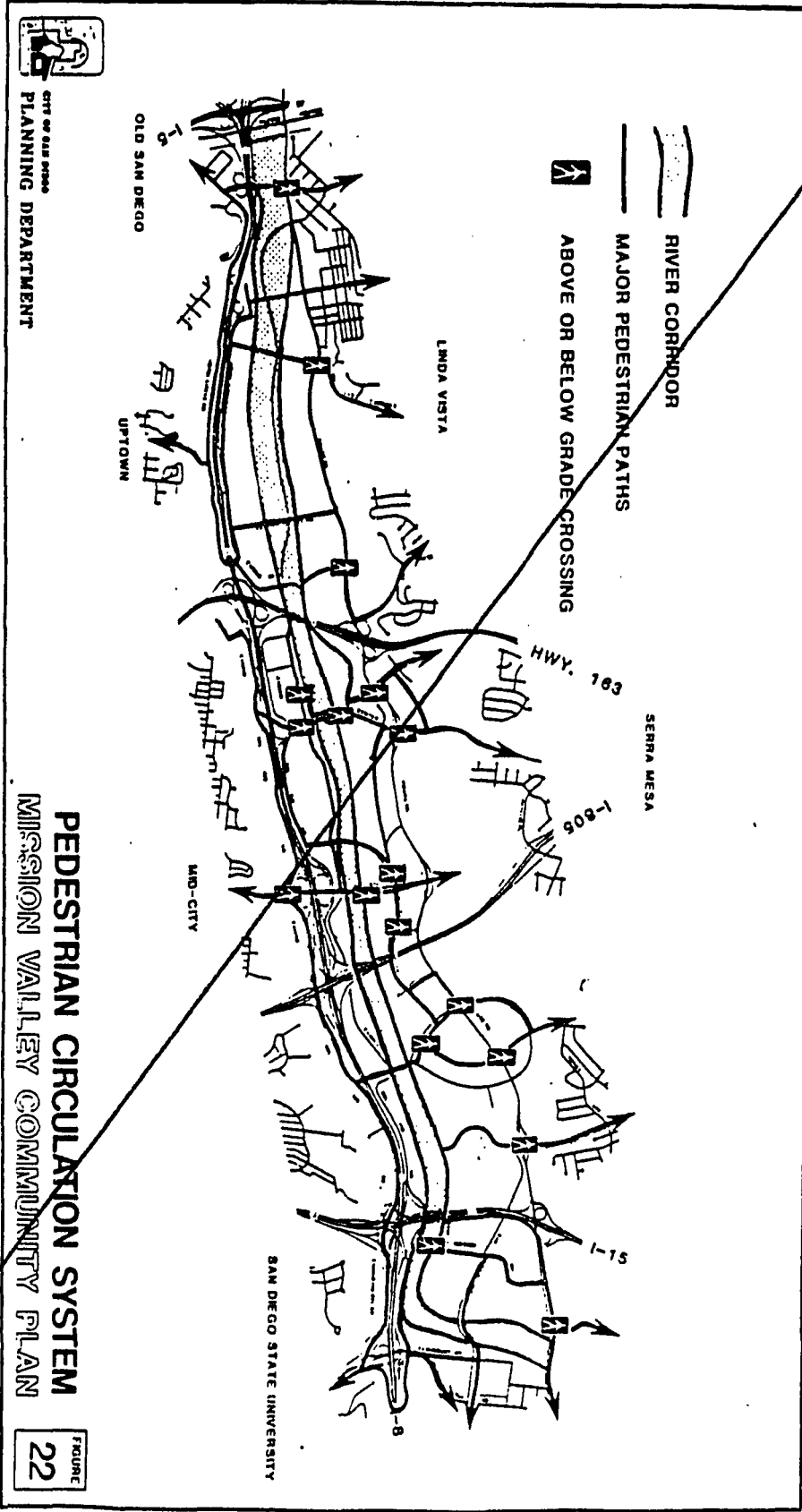
This Division is specifically applied to that area commonly known as the "Mission Valley Community Planning Area," generally bounded on the west by I-5, on the north by Friars Road west of State Route 163 and by the northern slopes of the valley east of State Route 163, on the east by the eastern bank of the San Diego River and on the south by approximately the 150-foot contour line, (see map, ~~Appendix D C-861, Appendix C~~). For development intensity purposes (see Section 103.2105), this planned district also incorporates the portion of the Linda Vista Community adjacent to Friars Road (see map, Appendix D).

Appendix B, Figures 5 and 6, of Chapter X, Article 3, Division 21, of the San Diego Municipal Code are attach.

HOV:lc  
11/19/93  
Or.Dept:Plan.  
O-94-52  
Form=o+t

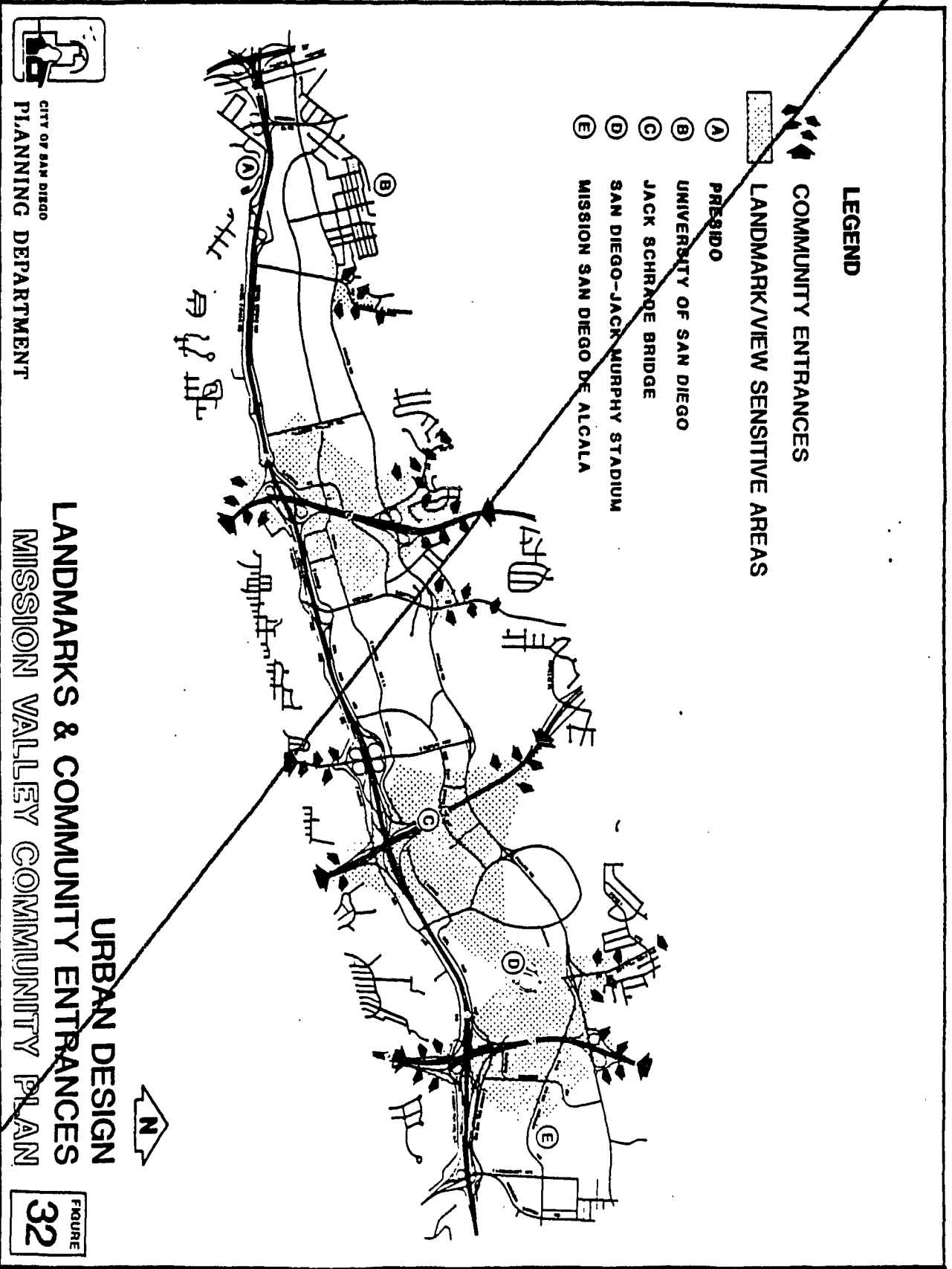
APPENDIX B  
FIGURE 5

MISSION VALLEY COMMUNITY PLAN EXCERPT



MISSION VALLEY COMMUNITY PLAN EXCERPT

APPENDIX B  
FIGURE 8



JAN 03 1994

Passed and adopted by the Council of The City of San Diego on.....  
by the following vote:

Council Members	Yeas	Nays	Not Present	Ineligible
Harry Mathis	<input checked="" type="checkbox"/>	<input type="checkbox"/>	<input type="checkbox"/>	<input type="checkbox"/>
Ron Roberts	<input checked="" type="checkbox"/>	<input type="checkbox"/>	<input type="checkbox"/>	<input type="checkbox"/>
Christine Kehoe	<input checked="" type="checkbox"/>	<input type="checkbox"/>	<input type="checkbox"/>	<input type="checkbox"/>
George Stevens	<input checked="" type="checkbox"/>	<input type="checkbox"/>	<input type="checkbox"/>	<input type="checkbox"/>
Barbara Warden	<input checked="" type="checkbox"/>	<input type="checkbox"/>	<input type="checkbox"/>	<input type="checkbox"/>
Valerie Stallings	<input checked="" type="checkbox"/>	<input type="checkbox"/>	<input type="checkbox"/>	<input type="checkbox"/>
Judy McCarty	<input checked="" type="checkbox"/>	<input type="checkbox"/>	<input type="checkbox"/>	<input type="checkbox"/>
Juan Vargas	<input checked="" type="checkbox"/>	<input type="checkbox"/>	<input type="checkbox"/>	<input type="checkbox"/>
Mayor Susan Golding	<input checked="" type="checkbox"/>	<input type="checkbox"/>	<input type="checkbox"/>	<input type="checkbox"/>

AUTHENTICATED BY:

(Seal)

SUSAN GOLDING  
Mayor of The City of San Diego, California.

CHARLES G. ABDELNOUR  
City Clerk of The City of San Diego, California.

By *Maxwell R. Portman*, Deputy.

I HEREBY CERTIFY that the foregoing ordinance was not finally passed until twelve calendar days had elapsed between the day of its introduction and the day of its final passage, to wit, on

DEC 07 1993

JAN 03 1994

....., and on .....

~~I FURTHER CERTIFY that said ordinance was read in full prior to its final passage.~~

I FURTHER CERTIFY that the reading of said ordinance in full was dispensed with by a vote of not less than a majority of the members elected to the Council, and that there was available for the consideration of each member of the Council and the public prior to the day of its passage a written or printed copy of said ordinance.

(Seal)

CHARLES G. ABDELNOUR  
City Clerk of The City of San Diego, California.

By *Maxwell R. Portman*, Deputy.

Office of the City Clerk, San Diego, California

Ordinance 0-18021 JAN 03 1994  
Number ..... Adopted .....



CERTIFICATE OF PUBLICATION

RECEIVED  
CITY CLERK  
94 JAN 19 AM 9:56  
SAN DIEGO, CALIF.

OFFICE OF THE CITY CLERK  
CITY ADMIN. BLDG.  
202 C STREET  
2ND FLOOR  
SAN DIEGO, CA 92101

IN THE MATTER OF

NO.

ORDINANCE NUMBER O-18021 (NEW SERIES)

**ORDINANCE NUMBER O-18021 (NEW SERIES)**

**AN ORDINANCE AMENDING CHAPTER X, ARTICLE 3, DIVISION 21, OF THE SAN DIEGO MUNICIPAL CODE BY AMENDING SECTION 103.2102 AND BY REPLACING APPENDIX B, FIGURES 5 AND 6, RELATING TO THE MISSION VALLEY PLANNED DISTRICT.**

This ordinance amends Municipal Code section 103.2102 by correcting the map referred to therein for the "Mission Valley Community Planning Area", from Appendix D to Map No. C-861, Appendix C, Map No. C-861 amends Appendix C, Map No. 783.2.

This ordinance also amends Chapter X, Article 3, Division 21, by replacing Appendix B, Figures 5 and 6.

A complete copy of the Ordinance is available for inspection in the office of the City Clerk of the City of San Diego, 2nd Floor, City Administration Building, 202 C Street, San Diego, CA 92101.

INTRODUCED ON DECEMBER 7, 1993. Passed and Adopted by the Council of The City of San Diego on JANUARY 3, 1994

AUTHENTICATED BY:

SUSAN GOLDING

Mayor of The City of San Diego, CA  
CHARLES G. ABDELNOUR  
City Clerk of The City of San Diego, CA

(SEAL)

By MAYDELL L. PONTECORVO, Deputy

Pub. Jan. 18

287098

I, Corey Donahue, am a citizen of the United States and a resident of the county aforesaid; I am over the age of eighteen years, and not a party to or interested in the above-entitled matter. I am the principal clerk of the San Diego Daily Transcript, a newspaper of general circulation, printed and published daily, except Saturdays and Sundays, in the City of San Diego, County of San Diego and which newspaper has been adjudged a newspaper of general circulation by the Superior Court of the County of San Diego, State of California, under the date of January 23, 1909, Decree No. 14894; and the

ORDINANCE NUMBER O-18021 (NEW SERIES)

is a true and correct copy of which the annexed is a printed copy and was published in said newspaper on the following date(s), to wit:

JAN. 18

I certify under penalty of perjury that the foregoing is true and correct.

Dated at San Diego, California this 18th day of JAN., 19 94.

*Corey Donahue*  
\_\_\_\_\_  
(Signature)

2 1/2" x 2 = \$ 66.56