

RESOLUTION NUMBER R- **283386**
ADOPTED ON FEB 08 1994

A RESOLUTION ESTABLISHING AN UNDERGROUND UTILITY DISTRICT TO BE KNOWN AND DENOMINATED AS THE FEDERAL BOULEVARD (47TH STREET TO EUCLID AVENUE) UNDERGROUND UTILITY DISTRICT.

WHEREAS, by Resolution No. R-283223, a public hearing was called for on Feb. 8, 1994 at the hour of 10:00 A.M. in the Council Chambers of the City Administration Building, 202 C Street, San Diego, California, to determine whether the public health, safety or general welfare requires the removal of poles, overhead wires and associated structures and the underground installation of wires and facilities for supplying electric, communication, community antenna television or similar or associated service within that certain area of the City of San Diego more particularly described as follows:

Portion of lots 3-10 and lots 39-50 of Federal Boulevard Sub-Unit No. 1, Map 2260; lots 14-18, 26-28 of Chester Square, Map 2959; portion of lot 16 of Horton's Purchase, Map 283; lots 7, 16-18, 27, 29, 38-40, 49, portion of 50 and 51, Imig Park Unit No. 2, Map 2363.

Said district shall also include the following described public rights-of-way:

FEDERAL BOULEVARD between the easterly line of 47th Street and the westerly line of Euclid Avenue; ALLEY between 47th Street and 48th Street from the southerly

line of Federal Boulevard to a line parallel to and 110' south of the southerly line of Federal Boulevard; 48TH STREET between the southerly line of Federal Boulevard and a line parallel to and 51' north of the northerly line of Federal Boulevard; DUVAL STREET between the northerly line of Federal Boulevard and a line parallel to and 51' north of the northerly line of Federal Boulevard; 49TH STREET between a line 130' south of the southerly line of Federal Boulevard and a line parallel to and 51' north of the northerly line of Federal Boulevard; MARY LOU STREET between a line 100' south of the southerly line of Federal Boulevard and a line parallel to and 51' north of the northerly line of Federal Boulevard; 50TH STREET between a line 100' south of the southerly line of Federal Boulevard and a line parallel to and 51' north of the northerly line of Federal Boulevard; ALTADENA AVENUE between a line parallel to and 50' south of the southerly corner of Federal Boulevard

all as more particularly shown on Drawing No. 26980-D entitled "FEDERAL BOULEVARD (47TH STREET TO EUCLID AVENUE) UNDERGROUND UTILITY DISTRICT," copies of which are on file in the office of the City Clerk as Document No. RR-283223 and attached hereto and incorporated herein as Exhibit A; and

WHEREAS, notice of such hearing has been given by the City Clerk to all affected property owners as defined in Chapter VI, Article 1, Division 5 of the San Diego Municipal Code, and the

utilities concerned in the manner and for the time required by law; and

WHEREAS, such hearing has been duly and regularly held and all persons interested have been given an opportunity to be heard; NOW, THEREFORE,

BE IT RESOLVED, by the Council of the City of San Diego, as follows:

1. The City Council does hereby find and determine that the public health, safety and general welfare require the removal of poles, overhead wires and associated overhead structures and the underground installation of wires and facilities for supplying electric, communication, community antenna television or similar or associated service within the area set forth above and that pursuant to Chapter VI, Article 1, Division 5 of the San Diego Municipal Code, the above-described area is hereby declared to be an underground utility district in the City of San Diego, and the maps and document referred to above are hereby incorporated as a part of this resolution.


2. The City Council shall by subsequent resolution fix the date upon which the property in the district must be ready to receive underground service, and shall by subsequent resolution order the removal of all poles, overhead wires and associated overhead structures and the underground installation of wires and facilities for supplying electric, communication, community antenna television or similar or associated service.

3. The City Clerk be and he is hereby instructed to notify all affected persons as defined in Chapter VI, Article 1,

Division 5 of the San Diego Municipal Code, and all affected utility companies of the adoption of this resolution within fifteen (15) days after the date of such adoption. The City Clerk shall further notify said affected persons as defined in Chapter VI, Article 1, Division 5 of the San Diego Municipal Code of the necessity that if they desire to continue to receive electric, communication, community antenna television or similar or associated service they shall provide at their own expense all necessary facility changes on their premises so as to receive underground service from the lines relocated underground of the supplying utility company subject to applicable rules, regulations and tariffs of the respective utility company on file with the Public Utilities Commission of the State of California (as of the date of adoption of this resolution) and subject to all other applicable requirements of State law and City ordinances. The Clerk's notification shall be made in the manner provided in Chapter VI, Article 1, Division 5 of the San Diego Municipal Code.

APPROVED: JOHN W. WITT, City Attorney

By



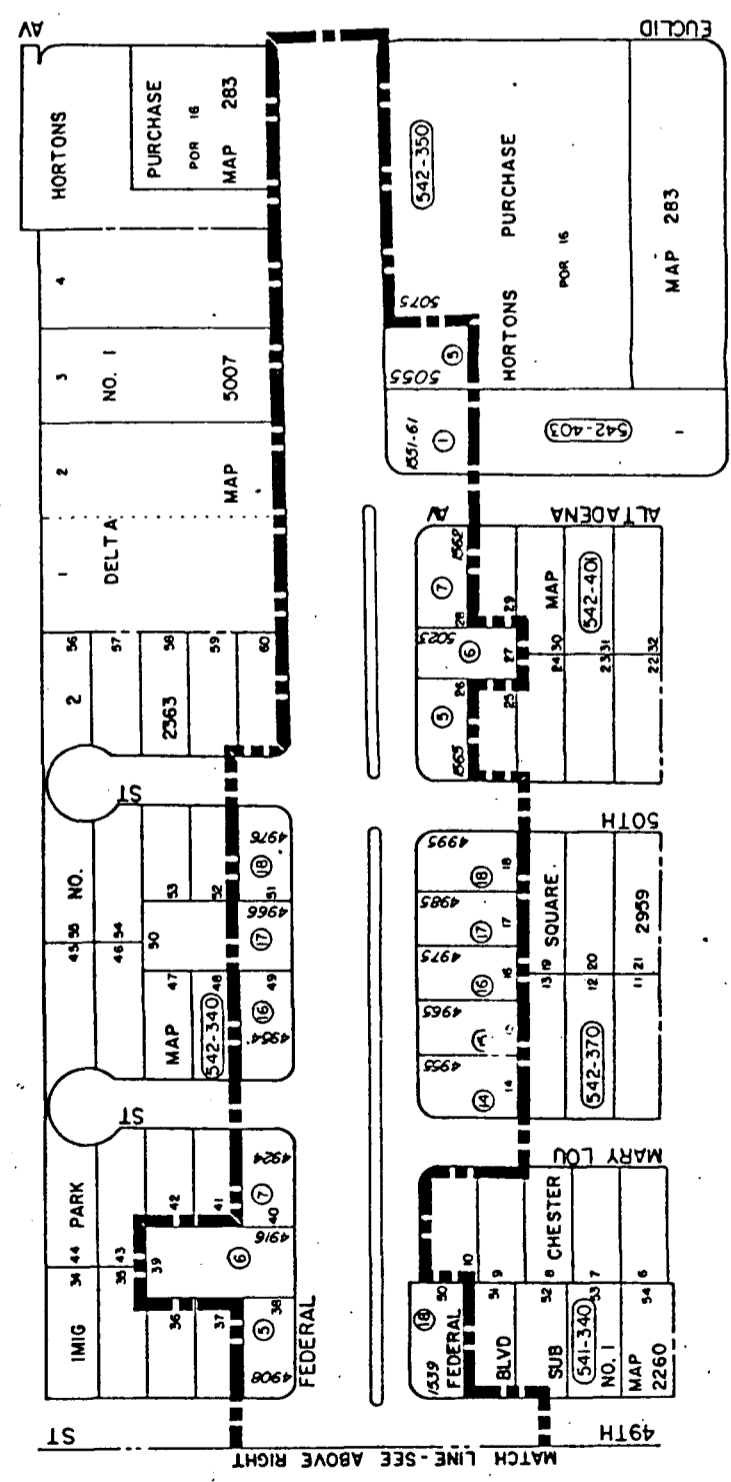
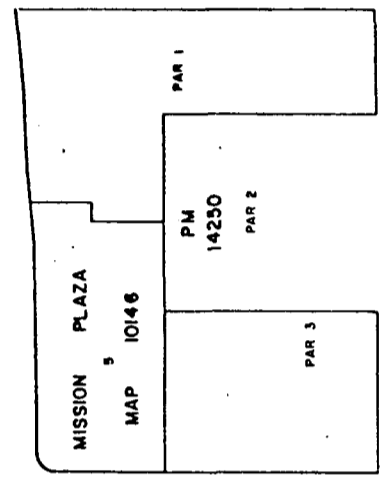
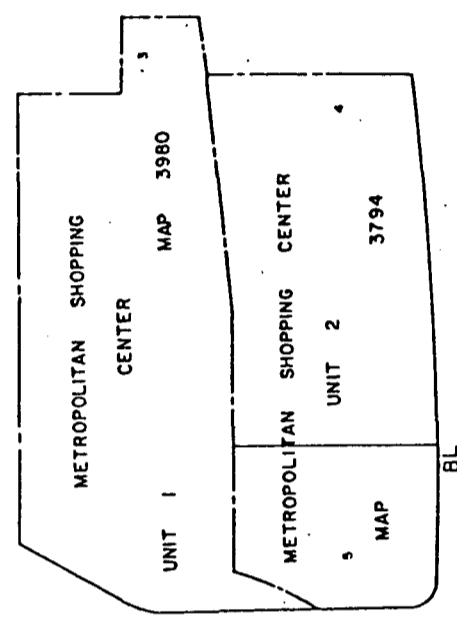
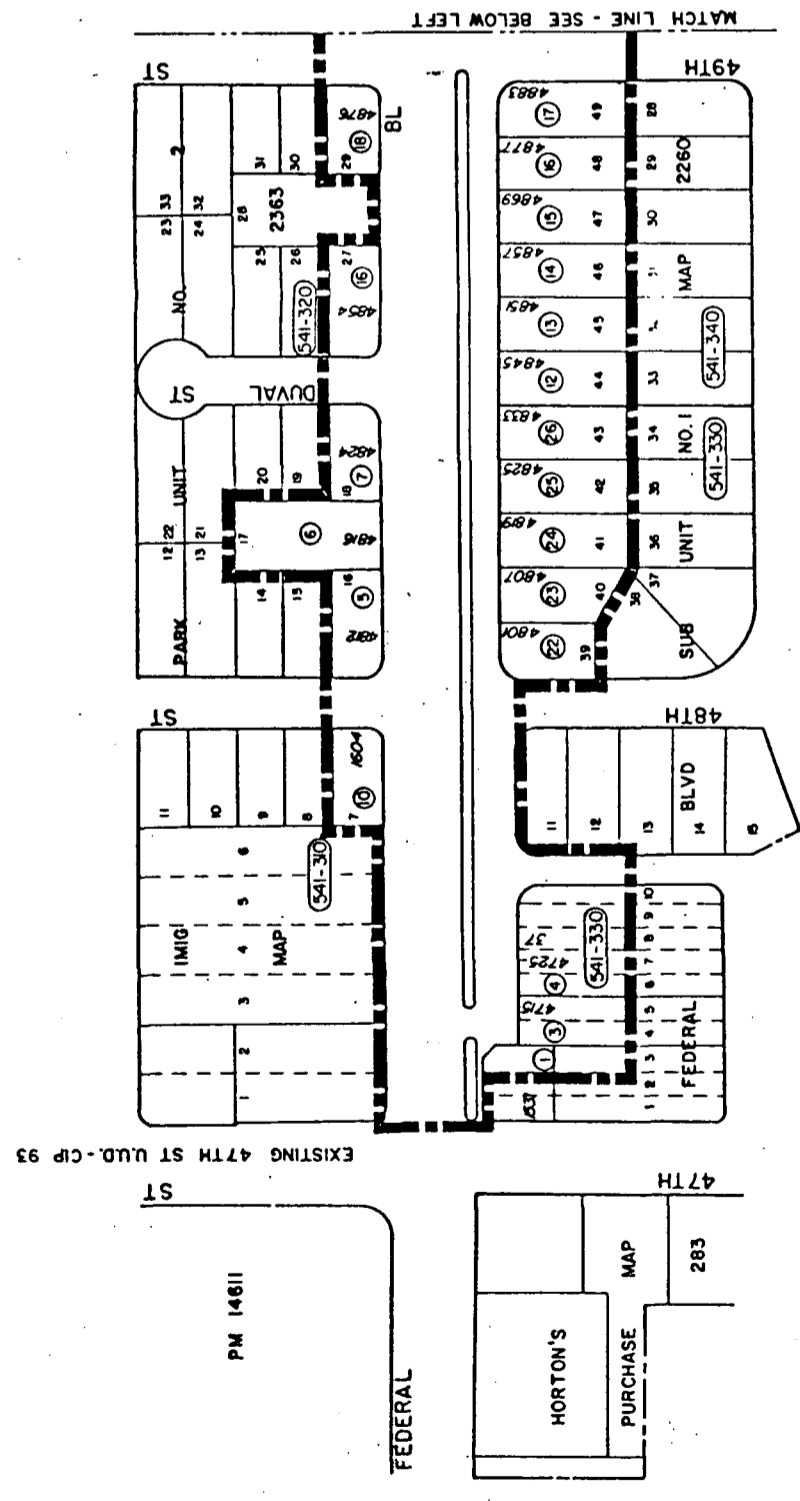
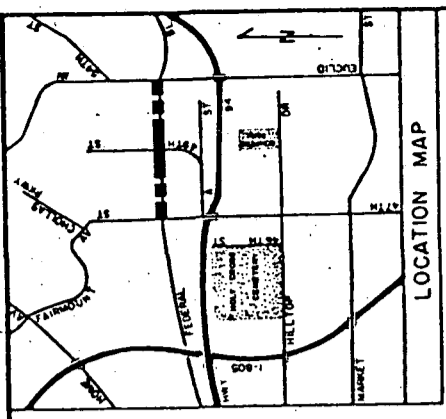
John K. Riess
Deputy City Attorney

JKR:pev
12/01/93
Or.Dept:E&D
R-94-909
Form=r.uest

LEGEND:

BOUNDARY OF UTILITY DISTRICT
 COUNTY ASSESSOR'S BOOK & PAGE NO. (542-350)
 COUNTY ASSESSOR'S PARCEL NO. ②
 DISTRICT HOUSE NO. 1962

RESOLUTION NO. **B-283223**
 DATE ADOPTED **JAN 10 1994**



DOCUMENT NO. **R-283223**
 FILED **JAN 10 1994**
 OFFICE OF THE CITY CLERK
 SAN DIEGO, CALIFORNIA

FEDERAL BOULEVARD (47TH ST. TO EUCLID AVE.) UNDERGROUND UTILITY DISTRICT	
CITY OF SAN DIEGO, CALIFORNIA BUREAU OF CITY PLANNING SHEET 1 OF 1 SHEETS	W.D. NO. 112072
CITY ENGINEER	DATE PREPARED
BY: ALBERT	DATE: 6-93
CITY PLANNER	CIP: 94
INSPECTOR	DATE COMPLETE: 202-1743
	26980 -D