

RESOLUTION NUMBER R- 283855

ADOPTED ON MAY 10 1994

A RESOLUTION ESTABLISHING AN UNDERGROUND UTILITY DISTRICT TO BE KNOWN AND DENOMINATED AS THE SUNSET CLIFFS BOULEVARD (BRIGHTON AVENUE TO W. POINT LOMA BOULEVARD) UNDERGROUND UTILITY DISTRICT.

WHEREAS, by Resolution No. R- 283661, a public hearing was called for on APR 11 1994 at the hour of 2:00 p.m. in the Council Chambers of the City Administration Building, 202 C Street, San Diego, California, to determine whether the public health, safety or general welfare requires the removal of poles, overhead wires and associated structures and the underground installation of wires and facilities for supplying electric, communication, community antenna television or similar or associated service within that certain area of the City of San Diego more particularly described as follows:

Lots 25-26 of Block 2, lots 1-2 and 47-48 of Block 3, lots 1-2 and 47-48 of Block 8, lots 23-24 of Block 9, lots 23-24 of Block 12, lots 1-2 and 47-48 of Block 13, lots 1-2 and 47-48 of Block 18, lots 25-26 of Block 19, lots 23-24 of Block 21, and lots 1-3 and 42-46 of Block 22 of Ocean Beach Park, Map 1167; lots 44-46 of Block 29 of Ocean Beach Park Annex Map 1217; por. Mission Bay.

Said district shall also include the following described public rights-of-way:

SUNSET CLIFFS BOULEVARD between the northerly line of Brighton Avenue to 500' northeast of the northerly line of W. Pt. Loma Boulevard; ALLEY BLOCK 2 between a line 50' west of the westerly line of Sunset Cliffs Boulevard and the westerly line of Sunset Cliffs Boulevard; ALLEY BLOCK 3 between a line 50' east of the easterly line of Sunset Cliffs Boulevard and the easterly line of Sunset Cliffs boulevard; LONG BRANCH AVENUE between a line parallel to and 50' east of the easterly line of Sunset Cliffs Boulevard and a line parallel to and 50' west of the westerly line of Sunset Cliffs Boulevard; ALLEY BLOCK 8 between a line parallel to and 50' east of the easterly line of Sunset Cliffs Boulevard and the easterly line of Sunset Cliffs Boulevard; ALLEY BLOCK 9 between a line parallel to and 50' west of the westerly line of Sunset Cliffs Boulevard and the westerly line of Sunset Cliffs Boulevard; MUIR AVENUE between a line parallel to and 50' west of the westerly line of Sunset Cliffs Boulevard and a line parallel to and 50' east of the easterly line of Sunset Cliffs Boulevard; ALLEY BLOCK 12 between a line parallel to and 50' west of the westerly line of Sunset Cliffs Boulevard and the westerly line of Sunset Cliffs Boulevard; ALLEY BLOCK 13 between a line parallel to and 50' feet east of the easterly line of Sunset Cliffs Boulevard and the easterly line of Sunset Cliffs Boulevard; VOLTAIRE

STREET between a line parallel to and 50' west of the westerly line of Sunset Cliffs Boulevard and a line parallel to and 50' east of the easterly line of Sunset Cliffs Boulevard; ALLEY BLOCK 18 between a line parallel to and 50' east of the easterly line of Sunset Cliffs Boulevard and the easterly line of Sunset Cliffs Boulevard; ALLEY BLOCK 19 between a line parallel to and 50' west of the westerly line of Sunset Cliffs Boulevard and the westerly line of Sunset Cliffs Boulevard; LOTUS STREET between a line parallel to and 50' west of the westerly line of Sunset Cliffs Boulevard and a line parallel to and 50' east of the easterly line of Sunset Cliffs Boulevard; ALLEY BLOCK 22 between a line parallel to and 75' east of the easterly line of Sunset Cliffs Boulevard and the easterly line of Sunset Cliffs Boulevard; W. POINT LOMA BOULEVARD between a line parallel to and 60' west of the westerly line of Sunset Cliffs Boulevard and the westerly line of Sunset Cliffs Boulevard

all as more particularly shown on Drawing No. 26609-D entitled "SUNSET CLIFFS BOULEVARD (BRIGHTON AVENUE TO W. POINT LOMA BOULEVARD) UNDERGROUND UTILITY DISTRICT," copies of which are on file in the office of the City Clerk as Document No. RR- 283661 and attached hereto and incorporated herein as Exhibit A; and

WHEREAS, notice of such hearing has been given by the City Clerk to all affected property owners as defined in Chapter VI, Article 1, Division 5 of the San Diego Municipal Code, and the

R-283855

utilities concerned in the manner and for the time required by law; and

WHEREAS, such hearing has been duly and regularly held and all persons interested have been given an opportunity to be heard; NOW, THEREFORE,

BE IT RESOLVED, by the Council of the City of San Diego, as follows:

1. The City Council does hereby find and determine that the public health, safety and general welfare require the removal of poles, overhead wires and associated overhead structures and the underground installation of wires and facilities for supplying electric, communication, community antenna television or similar or associated service within the area set forth above and that pursuant to Chapter VI, Article 1, Division 5 of the San Diego Municipal Code, the above-described area is hereby declared to be an underground utility district in the City of San Diego, and the maps and document referred to above are hereby incorporated as a part of this resolution.


2. The City Council shall by subsequent resolution fix the date upon which the property in the district must be ready to receive underground service, and shall by subsequent resolution order the removal of all poles, overhead wires and associated overhead structures and the underground installation of wires and facilities for supplying electric, communication, community antenna television or similar or associated service.

3. The City Clerk be and he is hereby instructed to notify all affected persons as defined in Chapter VI, Article 1,

Division 5 of the San Diego Municipal Code, and all affected utility companies of the adoption of this resolution within fifteen (15) days after the date of such adoption. The City Clerk shall further notify said affected persons as defined in Chapter VI, Article 1, Division 5 of the San Diego Municipal Code of the necessity that if they desire to continue to receive electric, communication, community antenna television or similar or associated service they shall provide at their own expense all necessary facility changes on their premises so as to receive underground service from the lines relocated underground of the supplying utility company subject to applicable rules, regulations and tariffs of the respective utility company on file with the Public Utilities Commission of the State of California (as of the date of adoption of this resolution) and subject to all other applicable requirements of State law and City ordinances. The Clerk's notification shall be made in the manner provided in Chapter VI, Article 1, Division 5 of the San Diego Municipal Code..

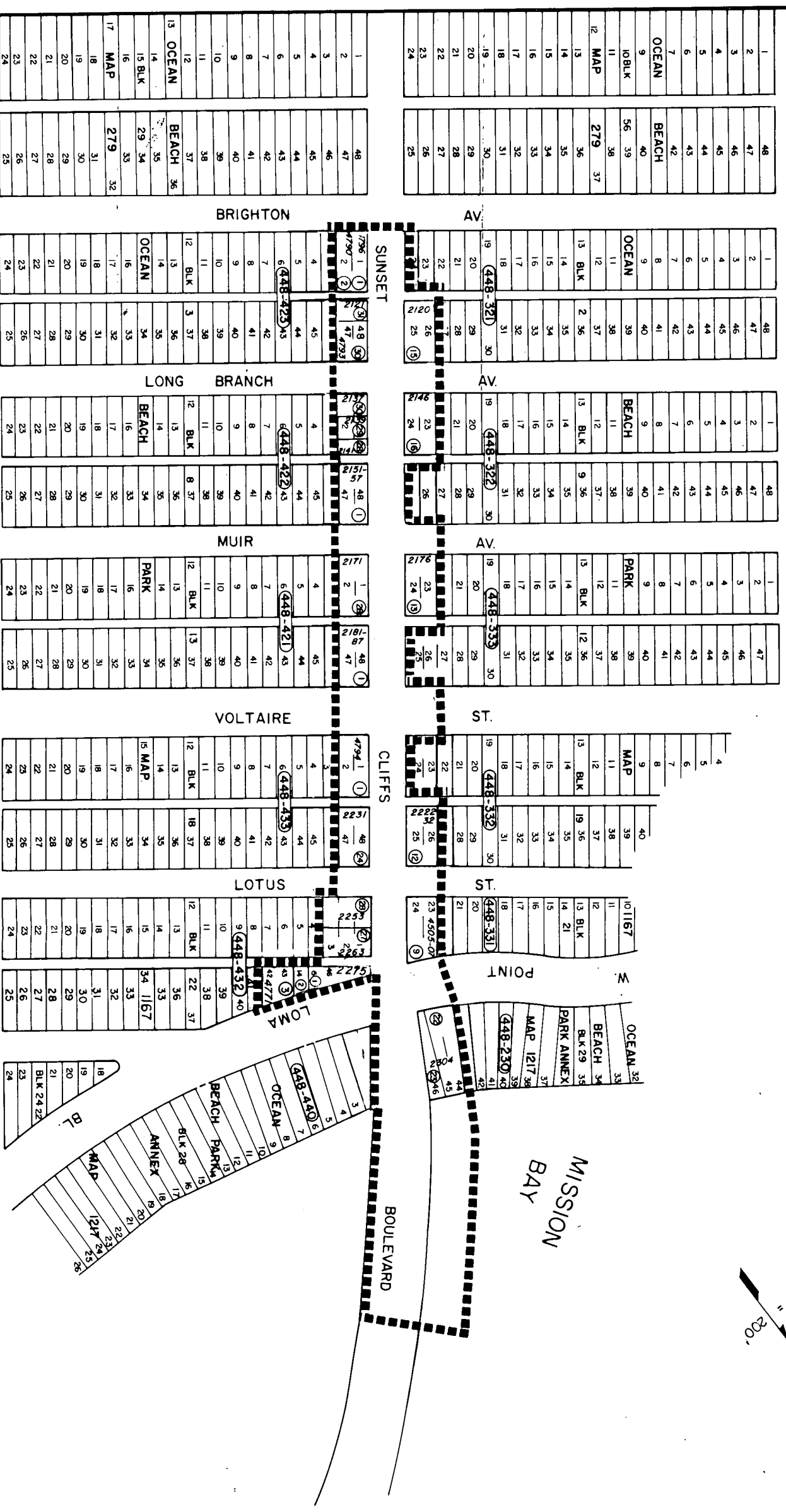
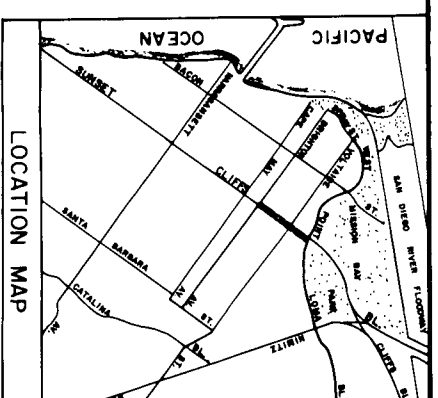
APPROVED: JOHN W. WITT, City Attorney

By



John K. Riess
Deputy City Attorney

JKR:pev
03/10/94
Or.Dept:E&D
R-94-1344
Form=r.uest



LEGEND:

- BOUNDARY OF UTILITY DISTRICT
- COUNTY ASSESSOR'S BOOK & PAGE NO. (448-420)
- COUNTY ASSESSOR'S PARCEL NO. ①
- DISTRICT HOUSE NO. 2200
- RESOLUTION NO. 283661
- DATE ADOPTED: APR 11 1994

DOCUMENT NO. 283661
 FILED APR 11 1994
 OFFICE OF THE CITY CLERK
 SAN DIEGO, CALIFORNIA

SUNSET CLIFFS BOULEVARD
 (BRIGHTON AV. TO W. POINT LOMA BL.)
 UNDERGROUND UTILITY DISTRICT

CITY OF SAN DIEGO, CALIFORNIA		NO. 119668
ENGINEERING DEPARTMENT		
SHEET 1 OF 1 SHEETS		
CITY ENGINEER	DATE	REVISION
BY	APPROVED	DATE
DATE STARTED	DATE COMPLETED	
CONTRACTOR		
212-1694		
26609-D		

283855