

RESOLUTION NUMBER R- 284599

ADOPTED ON SEP 13 1994

A RESOLUTION ESTABLISHING AN UNDERGROUND UTILITY DISTRICT TO BE KNOWN AND DENOMINATED AS THE OCEAN VIEW BOULEVARD (29TH STREET TO SR-15) UNDERGROUND UTILITY DISTRICT.

WHEREAS, by Resolution No. R- 284440, a public hearing was called for on September 13, 1994 at the hour of 10:00 a.m. in the Council Chambers of the City Administration Building, 202 C Street, San Diego, California, to determine whether the public health, safety or general welfare requires the removal of poles, overhead wires and associated structures and the underground installation of wires and facilities for supplying electric, communication, community antenna television or similar or associated service within that certain area of the City of San Diego more particularly described as follows:

Lots 29-32 and 35-48 of BLOCK 324, REED & DALEY'S ADDITION MAP 281; Lots 1-19 of BLOCK 327, Lots 11-24 of BLOCK 325, Lots 28, and 32-48 of BLOCK 328, Lots 25-28 and lots 47-48 of BLOCK 335, CHOATES ADDITION MAP 156; Lots 48-50 of BLOCK 1, lots 1-2 of BLOCK 2, SPENCERS JR SUB MAP 618; lots 7-8 of BLOCK 344 of CENTRAL HOMESTEAD BLOCK 9 MAP 290; Portion of lots 30-35 of LEMONS SUB MAP 392.

Said district shall also include the following described public rights-of-way:

OCEAN VIEW BOULEVARD between a line parallel to and 50 feet east of the easterly line of 29th Street and the westerly line of Wabash Boulevard; 30TH STREET between a line parallel to and 100 feet south of the southerly line of Ocean View Boulevard and a line parallel to and 100 feet north of the northerly line of Ocean View Boulevard; 31ST STREET between a line parallel to and 140 feet south of the southerly line of Ocean View Boulevard and a line parallel to and 100 feet north of the northerly line of Ocean View Boulevard; 32ND STREET between the northerly line of Ocean View Boulevard a line parallel to and 100 feet north of the northerly line of Ocean View Boulevard; ALLEY BLOCK 1 of SPENCERS JR SUB MAP 618 between the southerly line of Ocean View Boulevard and a line parallel to and 20 feet south of the southerly line of Ocean View Boulevard; BANCROFT STREET between a line parallel to and 140 feet south of the southerly line of Ocean View Boulevard and a line parallel to and 50 feet north of the northerly line of Ocean View Boulevard; ALLEY LEMONS SUB MAP 392 between the northerly line of Ocean View Boulevard and a line parallel to and 75 feet north of the northerly line of Ocean View Boulevard;

33RD STREET between a line parallel to and 100 feet south of the southerly line of Ocean View Boulevard and a line parallel to and 50 feet north of the northerly line of Ocean View Boulevard.

all as more particularly shown on Drawing No. 26492-D entitled "OCEAN VIEW BOULEVARD (29TH STREET TO SR-15) UNDERGROUND UTILITY DISTRICT," copies of which are on file in the office of the City Clerk as Document No. RR-284440 and attached hereto and incorporated herein as Exhibit A; and

WHEREAS, notice of such hearing has been given by the City Clerk to all affected property owners as defined in Chapter VI, Article 1, Division 5 of the San Diego Municipal Code, and the utilities concerned in the manner and for the time required by law; and

WHEREAS, such hearing has been duly and regularly held and all persons interested have been given an opportunity to be heard; NOW, THEREFORE,

BE IT RESOLVED, by the Council of the City of San Diego, as follows:

1. The City Council does hereby find and determine that the public health, safety and general welfare require the removal of poles, overhead wires and associated overhead structures and the underground installation of wires and facilities for supplying electric, communication, community antenna television or similar or associated service within the area set forth above and that

pursuant to Chapter VI, Article 1, Division 5 of the San Diego Municipal Code, the above-described area is hereby declared to be an underground utility district in the City of San Diego, and the maps and document referred to above are hereby incorporated as a part of this resolution.


2. The City Council shall by subsequent resolution fix the date upon which the property in the district must be ready to receive underground service, and shall by subsequent resolution order the removal of all poles, overhead wires and associated overhead structures and the underground installation of wires and facilities for supplying electric, communication, community antenna television or similar or associated service.

3. The City Clerk be and he is hereby instructed to notify all affected persons as defined in Chapter VI, Article 1, Division 5 of the San Diego Municipal Code, and all affected utility companies of the adoption of this resolution within fifteen (15) days after the date of such adoption. The City Clerk shall further notify said affected persons as defined in Chapter VI, Article 1, Division 5 of the San Diego Municipal Code of the necessity that if they desire to continue to receive electric, communication, community antenna television or similar or associated service they shall provide at their own expense all necessary facility changes on their premises so as to receive underground service from the lines relocated underground of the supplying utility company subject to applicable rules,

regulations and tariffs of the respective utility company on file with the Public Utilities Commission of the State of California (as of the date of adoption of this resolution) and subject to all other applicable requirements of State law and City ordinances. The Clerk's notification shall be made in the manner provided in Chapter VI, Article 1, Division 5 of the San Diego Municipal Code.

APPROVED: JOHN W. WITT, City Attorney

By



John K. Riess  
Deputy City Attorney

JKR:pev  
07/19/94  
Or.Dept:E&D  
R-95-135  
Form=r.uest

LEGEND:  
 BOUNDARY OF UTILITY DISTRICT .....  
 COUNTY ASSESSORS BOOK & PAGE NO. (345-520)  
 COUNTY ASSESSOR'S PARCEL NO. ①  
 DISTRICT HOUSE NO. 3000

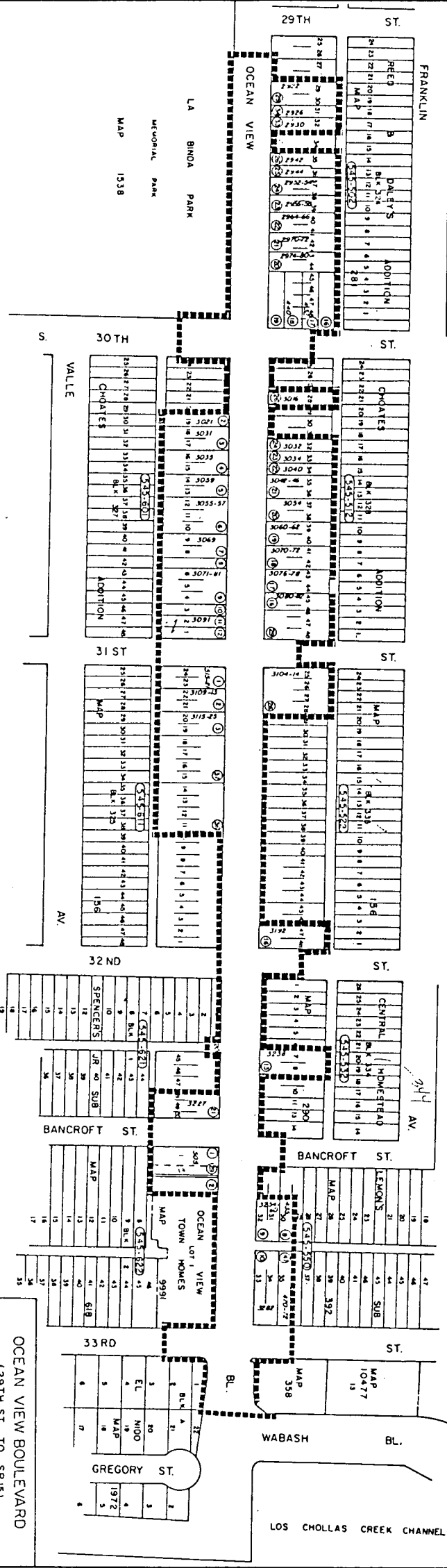
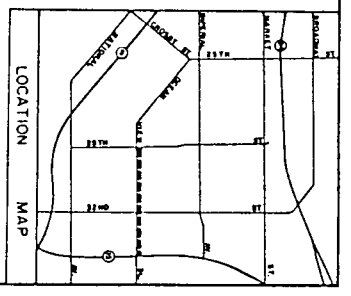
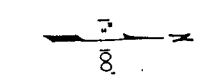
**RR-284440**

DOCUMENT NO.

RESOLUTION NO. **R-284440**

FILED **AUG 08 1994**

DATE ADOPTED **AUG 08 1994**  
 OFFICE OF THE CITY CLERK  
 SAN DIEGO, CALIFORNIA



**OCEAN VIEW BOULEVARD**  
 (29TH ST. TO SR15)  
 UNDERGROUND UTILITY DISTRICT

CITY OF SAN DIEGO, CALIFORNIA  
 ENGINEER OF PUBLIC WORKS  
 No. 119680

DATE OF THIS MAP	1994.11.29
DATE OF PREVIOUS MAP	26492 - D