

RESOLUTION NUMBER R- 284601

ADOPTED ON SEP 13 1994

A RESOLUTION ESTABLISHING AN UNDERGROUND UTILITY DISTRICT TO BE KNOWN AND DENOMINATED AS THE SKYLINE DRIVE (66TH STREET TO SYCHAR ROAD) UNDERGROUND UTILITY DISTRICT.

WHEREAS, by Resolution No. R- 284441, a public hearing was called for on September 13, 1994 at the hour of 10:00 a.m. in the Council Chambers of the City Administration Building, 202 C Street, San Diego, California, to determine whether the public health, safety or general welfare requires the removal of poles, overhead wires and associated structures and the underground installation of wires and facilities for supplying electric, communication, community antenna television or similar or associated service within that certain area of the City of San Diego more particularly described as follows:

Lots 1-4 of DEL SUR UNIT NO. 1 MAP 1259; Lot 1 of ORANGE GROVE TRACT MAP 925; Portion of Lot 18 of ENCANTO MAP 749; Portion of Lot 12 of RANCHO MISSION MAP 859; Lots 54, 79-96 and 110-112 of SKYLINE HILLS UNIT NO. 1 MAP 4052; Lots 400-402 of SKYLINE HILLS UNIT NO. 2 MAP 4440.

Said district shall also include the following described public rights-of-way:

SKYLINE DRIVE between the easterly line of 66th Street and the westerly line of Woodman Street and between the easterly line of Brandywood Street and a

line parallel to and 150 feet west of the westerly line of Sychar Road; LEGHORN STREET between a line parallel to and 150 feet south of the southerly line of Skyline Drive and a line parallel to and 100 feet north of the northerly line of Skyline Drive; 69TH STREET between the northerly line of Skyline Drive and a line parallel to and 25 feet north of the northerly line of Skyline Drive; TUTHER WAY westerly between the northerly line of Skyline Drive and a line parallel to and 50 feet north of the northerly line of Skyline Drive and TUTHER WAY easterly between the northerly line of Skyline Drive and a line parallel to and 110 feet north of the northerly line of Skyline Drive.

all as more particularly shown on Drawing No. 26647-D entitled "SKYLINE DRIVE (66TH STREET TO SYCHAR ROAD) UNDERGROUND UTILITY DISTRICT," copies of which are on file in the office of the City Clerk as Document No. RR- 284441 and attached hereto and incorporated herein as Exhibit A; and

WHEREAS, notice of such hearing has been given by the City Clerk to all affected property owners as defined in Chapter VI, Article 1, Division 5 of the San Diego Municipal Code, and the utilities concerned in the manner and for the time required by law; and

WHEREAS, such hearing has been duly and regularly held and all persons interested have been given an opportunity to be heard; NOW, THEREFORE,

BE IT RESOLVED, by the Council of the City of San Diego, as follows:

1. The City Council does hereby find and determine that the public health, safety and general welfare require the removal of poles, overhead wires and associated overhead structures and the underground installation of wires and facilities for supplying electric, communication, community antenna television or similar or associated service within the area set forth above and that pursuant to Chapter VI, Article 1, Division 5 of the San Diego Municipal Code, the above-described area is hereby declared to be an underground utility district in the City of San Diego, and the maps and document referred to above are hereby incorporated as a part of this resolution.


2. The City Council shall by subsequent resolution fix the date upon which the property in the district must be ready to receive underground service, and shall by subsequent resolution order the removal of all poles, overhead wires and associated overhead structures and the underground installation of wires and facilities for supplying electric, communication, community antenna television or similar or associated service.

3. The City Clerk be and he is hereby instructed to notify all affected persons as defined in Chapter VI, Article 1, Division 5 of the San Diego Municipal Code, and all affected utility companies of the adoption of this resolution within fifteen (15) days after the date of such adoption. The City Clerk shall further notify said affected persons as defined in Chapter VI, Article 1, Division 5 of the San Diego Municipal Code

of the necessity that if they desire to continue to receive electric, communication, community antenna television or similar or associated service they shall provide at their own expense all necessary facility changes on their premises so as to receive underground service from the lines relocated underground of the supplying utility company subject to applicable rules, regulations and tariffs of the respective utility company on file with the Public Utilities Commission of the State of California (as of the date of adoption of this resolution) and subject to all other applicable requirements of State law and City ordinances. The Clerk's notification shall be made in the manner provided in Chapter VI, Article 1, Division 5 of the San Diego Municipal Code.

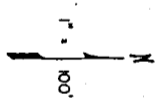
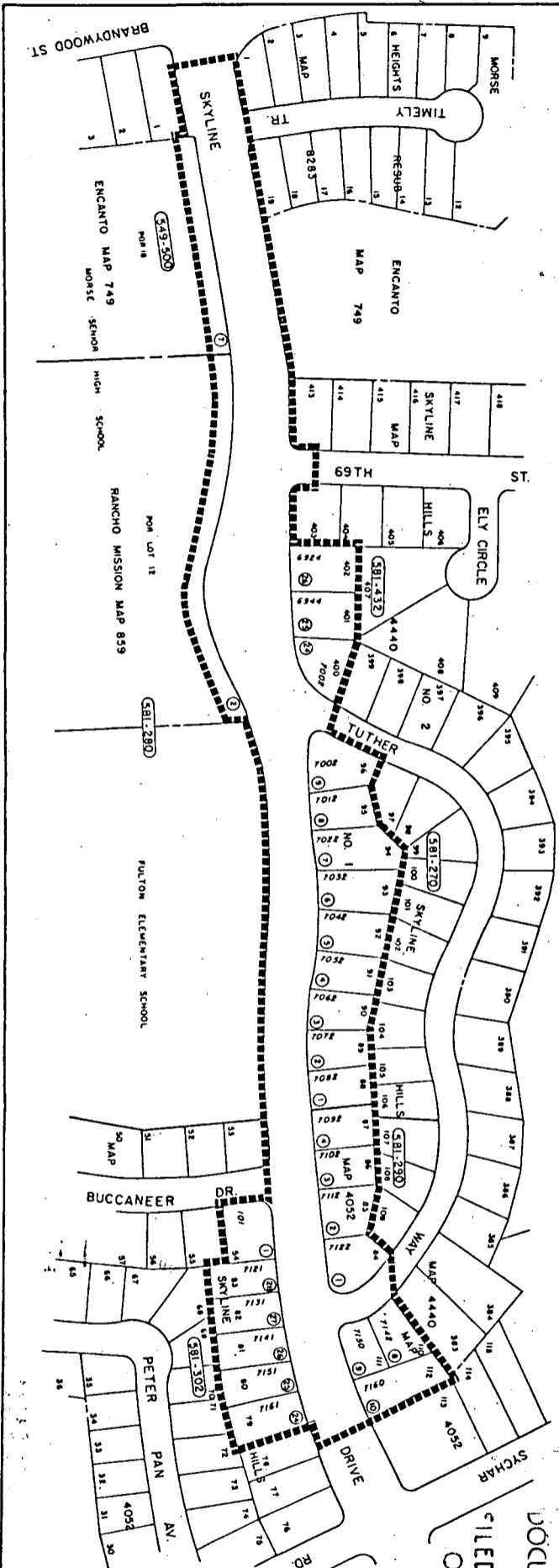
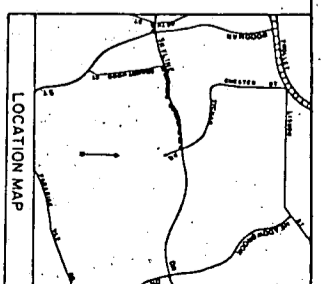
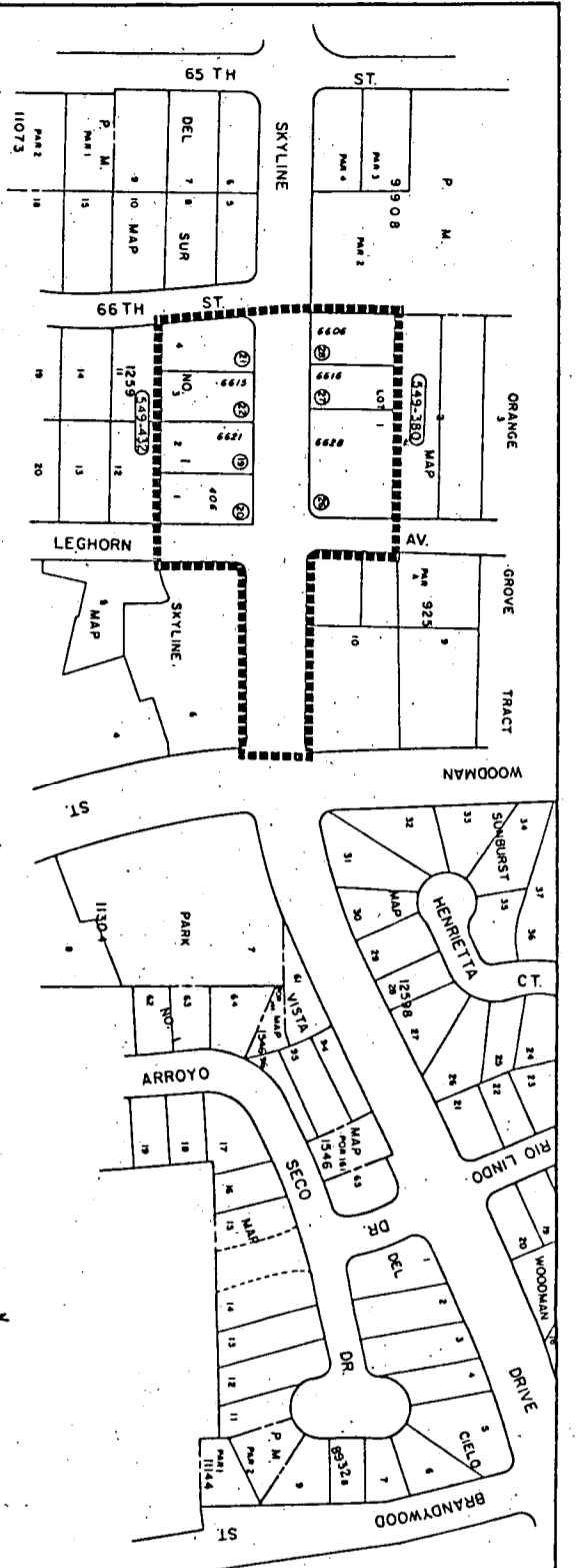
APPROVED: JOHN W. WITT, City Attorney

By



John K. Riess
Deputy City Attorney

JKR:pev
07/19/94
Or.Dept:E&D
R-95-117
Form=r.uest



LEGEND:

- BOUNDARY OF UTILITY DISTRICT
- COUNTY ASSESSOR'S BOOK & PAGE NO. 639-330
- COUNTY ASSESSOR'S PARCEL NO. ①
- DISTRICT HOUSE NO. 2200

RESOLUTION NO. **R-284441**
 DATE ADOPTED: **AUG 08 1994**

DOCUMENT NO. **RR-284441**

FILED **AUG 08 1994**
 OFFICE OF THE CITY CLERK
 SAN DIEGO, CALIFORNIA

SKYLINE DRIVE (66TH ST. TO SYCHAR RD.) UNDERGROUND UTILITY DISTRICT	
CITY OF SAN DIEGO, CALIFORNIA WATER DIVISION DISTRICT NO. 1	
PROJECT NO. 119667 DRAWN BY: [Signature] CHECKED BY: [Signature]	DATE: 193-1752 26647-D