

284655

RESOLUTION NUMBER R-_____

ADOPTED ON SEP 20 1994

WHEREAS, the provisions of Council Policy No. 600-15 require that a noticed public hearing be conducted before the City Council prior to the vacation of a City street; and

WHEREAS, Section 8330 et seq. of the California Streets and Highways Code provides a procedure for the summary vacation of streets and public service easements by City Council resolution where for a period of five consecutive years the street or highway has been impassable for vehicular travel and no money was expended for maintenance on the street or highway during such period; and

WHEREAS, there is no present or prospective use for the street either for the public street system, or which the right-of-way was originally acquired, or for any other public use of a like nature that can be anticipated in that the right-of-way is not needed for public street, bikeway, or open space purposes; and

WHEREAS, those properties adjoining the street to be vacated will continue to have access; and

WHEREAS, the public will benefit from the vacation through improved utilization of land; and

WHEREAS, the vacation is not inconsistent with the General Plan or an approved Community Plan; and

WHEREAS, the public street system for which the right-of-way was originally acquired will not be detrimentally affected by this vacation; NOW, THEREFORE,

BE IT RESOLVED, by the Council of The City of San Diego, as follows:

1. That "F" Street, between 34th Street and Sunrise Street, as more particularly shown on Drawing No. 18152-B on file in the office of the City Clerk as Document No. RR-284655-1, which is by this reference incorporated herein and made a part hereof, be and the same is hereby ordered vacated.

2. That the City Clerk shall cause a certified copy of this resolution, with drawing, attested by him under seal, to be recorded in the office of the County Recorder.

APPROVED: JOHN W. WITT, City Attorney

By

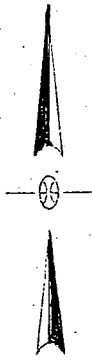


John K. Riess
Deputy City Attorney

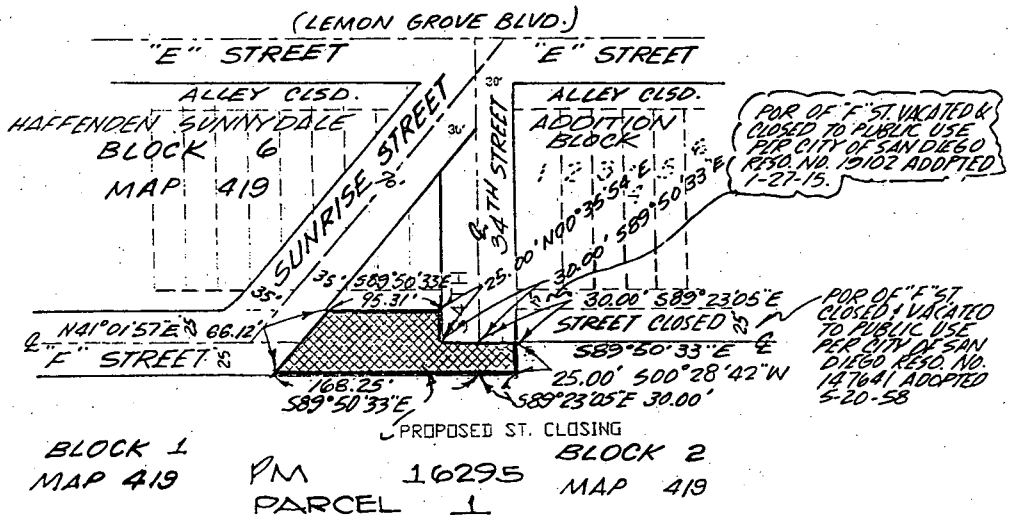
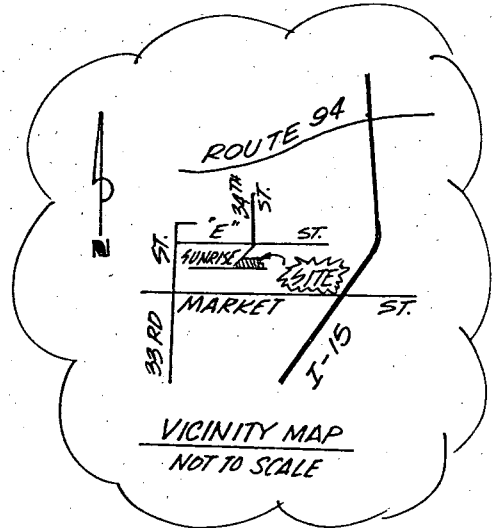
JKR:pev
08/15/94
Or.Dept:E&D
SA:92-511
WO:120102
Dwg:18152-B
R-95-297
Form=r.sumv

BASIS OF BEARINGS

THE BASIS OF BEARINGS FOR THIS DRAWING IS THE SOUTHERLY LINE OF "E" STREET PER PARCEL MAP 16295, I.E. $589^{\circ}50'33''E$



SCALE 1"=100'



LEGEND

= INDICATES STREET VACATION POR OF "F" STREET (0.169 ACRES)

OF = BASIS OF BEARINGS

SAN DIEGO GAS & ELECTRIC CO.
LAND DEPT. SURVEY MAPPING
101 ASH ST. SAN DIEGO, CAL. 92101
PH # 696-2425

Stephen K. Goode 11-17-93
STEPHEN K. GOODE DATE
LICENSE EXPIRES ON 12-31-97



RR-284655-1
DOCUMENT NO. _____

FILED SEP 20 1994

OFFICE OF THE CITY CLERK
SAN DIEGO, CALIFORNIA

STREET VACATION - "F" STREET BETWEEN SUNRISE STREET AND 34TH STREET IN THE CITY OF SAN DIEGO, COUNTY OF SAN DIEGO, STATE OF CALIFORNIA

DESCRIPTION	BY	APPROVED	DATE	FILMED	CITY OF SAN DIEGO, CALIFORNIA	W.O. NO.
ORIGINAL					SHEET 1 OF 1 SHEET	120102
					<i>Leroy G. Hennes</i> CITY ENGINEER	5A92-511
					5-17-94	1840-6291
					DATE	NAD 83 COORDINATES
						200-1731
						LAMBERT COORDINATES
						18152-B

R-284655

STATUS