

RESOLUTION NUMBER R- 284849

ADOPTED ON NOV 01 1994

A RESOLUTION ESTABLISHING AN UNDERGROUND UTILITY DISTRICT TO BE KNOWN AND DENOMINATED AS THE MARKET STREET (6TH AVENUE TO 12TH AVENUE) UNDERGROUND UTILITY DISTRICT.

WHEREAS, by Resolution No. R- 284679, a public hearing was called for on NOVEMBER 1, 1994 at the hour of 10:00 a.m. in the Council Chambers of the City Administration Building, 202 C Street, San Diego, California, to determine whether the public health, safety or general welfare requires the removal of poles, overhead wires and associated structures and the underground installation of wires and facilities for supplying electric, communication, community antenna television or similar or associated service within that certain area of the City of San Diego more particularly described as follows:

Lots A, B, K and L of BLOCK 97, Lots A, B, K and L of BLOCK 98, Lots A, B, C, J, K and L of BLOCK 99, Lots A, B, K and L of BLOCK 100, Lots A, B, K and L of BLOCK 101, Lots A, B, K and L of BLOCK 102, Lots E, F, G and H of BLOCK 86, Lots E, F, G and H of BLOCK 85, Lots E, F, G and H of BLOCK 84, Lots E, F, G and H of BLOCK 83, Lots E, F, G and H of BLOCK 82, Lots E, F, G and H of BLOCK 81 of HORTONS ADD LOCKLING DB 13 PG 522.

Said district shall also include the following described public rights-of-way:

MARKET STREET between the easterly line of 6th Avenue and the westerly line of 12th Avenue; 7TH AVENUE between a line

parallel to and 100 feet south of the southerly line of Market Street to a line parallel to and 100 feet north of the northerly line of Market Street; 8TH AVENUE between a line parallel to and 100 feet south of the southerly line of Market Street to a line parallel to and 100 feet north of the northerly line of Market Street; 9TH AVENUE between a line parallel to and 150 feet south of the southerly line of Market Street to a line parallel to and 100 feet north of the northerly line of Market Street; 10TH AVENUE between a line parallel to and 100 feet south of the southerly line of Market Street to a line parallel to and 100 feet north of the northerly line of Market Street; 11TH AVENUE between a line parallel to and 100 feet south of the southerly line of Market Street to a line parallel to and 100 feet north of the northerly line of Market Street

all as more particularly shown on Drawing No. 26460-D titled "MARKET STREET (6TH AVENUE TO 12TH AVENUE) UNDERGROUND UTILITY DISTRICT," copies of which are on file in the office of the City Clerk as Document No. RR- 284679 and attached hereto and incorporated herein as Exhibit A; and

WHEREAS, notice of such hearing has been given by the City Clerk to all affected property owners as defined in Chapter VI,

Article 1, Division 5 of the San Diego Municipal Code, and the utilities concerned in the manner and for the time required by law; and

WHEREAS, such hearing has been duly and regularly held and all persons interested have been given an opportunity to be heard; NOW, THEREFORE,


BE IT RESOLVED, by the Council of the City of San Diego, as follows:

1. The City Council does hereby find and determine that the public health, safety and general welfare require the removal of poles, overhead wires and associated overhead structures and the underground installation of wires and facilities for supplying electric, communication, community antenna television or similar or associated service within the area set forth above and that pursuant to Chapter VI, Article 1, Division 5 of the San Diego Municipal Code, the above-described area is hereby declared to be an underground utility district in the City of San Diego, and the maps and document referred to above are hereby incorporated as a part of this resolution.

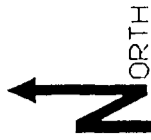

2. The City Council shall by subsequent resolution fix the date upon which the property in the district must be ready to receive underground service, and shall by subsequent resolution order the removal of all poles, overhead wires and associated overhead structures and the underground installation of wires and facilities for supplying electric, communication, community antenna television or similar or associated service.

3. The City Clerk be and he is hereby instructed to notify all affected persons as defined in Chapter VI, Article 1, Division 5 of the San Diego Municipal Code, and all affected utility companies of the adoption of this resolution within fifteen (15) days after the date of such adoption. The City Clerk shall further notify said affected persons as defined in Chapter VI, Article 1, Division 5 of the San Diego Municipal Code of the necessity that if they desire to continue to receive electric, communication, community antenna television or similar or associated service they shall provide at their own expense all necessary facility changes on their premises so as to receive underground service from the lines relocated underground of the supplying utility company subject to applicable rules, regulations and tariffs of the respective utility company on file with the Public Utilities Commission of the State of California (as of the date of adoption of this resolution) and subject to all other applicable requirements of State law and City ordinances. The Clerk's notification shall be made in the manner provided in Chapter VI, Article 1, Division 5 of the San Diego Municipal Code.

APPROVED: JOHN W. WITT, City Attorney

By   
John K. Riess  
Deputy City Attorney

JKR:pev  
09/06/94  
Or.Dept:E&D  
R-95-416  
Form=r.uest

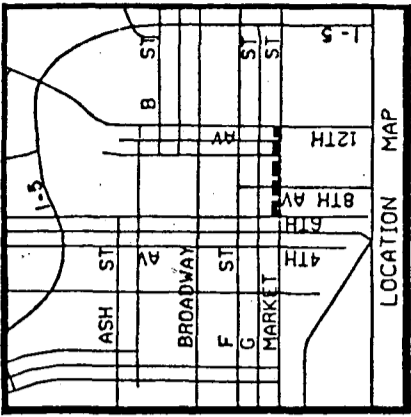


**RUIS**  
 SAN DIEGO  
 REGIONAL URBAN INFORMATION SYSTEM

1 inch = 300 Feet  
 DEPT: ENG  
 MAP PREPARED: 06/07/94

200 SCALE  
 MARKET STREET

R-284849



Block	Parcel No.	Assessor's Book & Page No.	District House No.	District Established By Resolution No.	Date Adopted
BLK 76	755				
	756				
BLK 77	755				
	756				
BLK 78	755				
	756				
BLK 79	755				
	756				
BLK 80	755				
	756				
BLK 81	755				
	756				
BLK 82	755				
	756				
BLK 83	755				
	756				
BLK 84	755				
	756				
BLK 85	755				
	756				
BLK 86	755				
	756				
BLK 87	755				
	756				
BLK 88	755				
	756				
BLK 89	755				
	756				
BLK 90	755				
	756				
BLK 91	755				
	756				
BLK 92	755				
	756				
BLK 93	755				
	756				
BLK 94	755				
	756				
BLK 95	755				
	756				
BLK 96	755				
	756				
BLK 97	755				
	756				
BLK 98	755				
	756				
BLK 99	755				
	756				
BLK 100	755				
	756				
BLK 101	755				
	756				
BLK 102	755				
	756				
BLK 103	755				
	756				
BLK 104	755				
	756				
BLK 105	755				
	756				
BLK 106	755				
	756				
BLK 107	755				
	756				
BLK 108	755				
	756				
BLK 109	755				
	756				
BLK 110	755				
	756				
BLK 111	755				
	756				
BLK 112	755				
	756				
BLK 113	755				
	756				
BLK 114	755				
	756				
BLK 115	755				
	756				
BLK 116	755				
	756				
BLK 117	755				
	756				
BLK 118	755				
	756				
BLK 119	755				
	756				
BLK 120	755				
	756				

DOCUMENT NO. 90-284679

FILED OCT 03 1994

OFFICE OF THE CITY CLERK  
 SAN DIEGO, CALIFORNIA

CITY OF SAN DIEGO  
 ENGINEERING AND DEVELOPMENT

LEGEND:  
 BOUNDARY OF UTILITY DISTRICT ..... 535-130  
 COUNTY ASSESSOR'S BOOK & PAGE NO. .... 535-130  
 COUNTY ASSESSOR'S PARCEL NO. .... ①  
 DISTRICT HOUSE NO. .... 550  
 DISTRICT ESTABLISHED BY:  
 RESOLUTION NO. \_\_\_\_\_  
 DATE ADOPTED \_\_\_\_\_

PROPERTY INFORMATION: The use of the information contained herein is limited to the specific project and does not constitute a warranty of any kind, either expressed or implied, including but not limited to, MERCHANTABILITY AND FITNESS FOR A PARTICULAR PURPOSE.

MAP 5768

MARKET STREET  
 (6TH AV. TO 12TH AV.)  
 UNDERGROUND UTILITY DISTRICT  
 CITY OF SAN DIEGO, CALIFORNIA  
 ENGINEERING DEPARTMENT  
 PROJECT NO. 90-284679  
 W.P. 119660  
 198-1719  
 26460-D