

(R-95-1397)


RESOLUTION NUMBER R- 285565

ADOPTED ON APR 10 1995

BE IT RESOLVED, by the Council of The City of San Diego, that the Council hereby concurs in and adopts the minor boundary modifications in the existing Gaslamp Quarter Underground Utility District adding portions of "L" Street and Sixth Avenue as more particularly described on the map attached as Exhibit A.

APPROVED: JOHN W. WITT, City Attorney

By



John K. Riess
Senior Deputy City Attorney

JKR:pev
03/24/95
Or.Dept:Eng.
R-95-1397
Form=r-t


PG. 522
BLK. 90

LOCKLING D.B. 13,
BLK. 93

ADDITION
BLK. 116

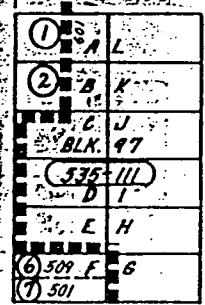
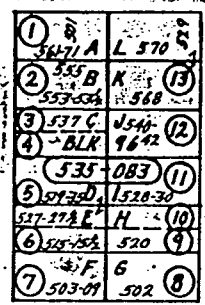
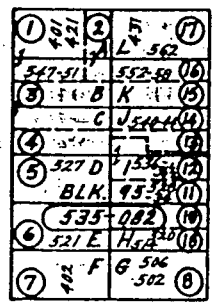
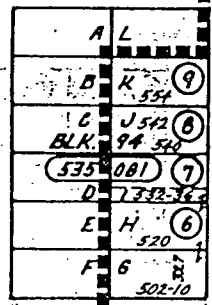
HORTONS
BLK. 119

SAN DIEGO + ARIZONA
HARBOR

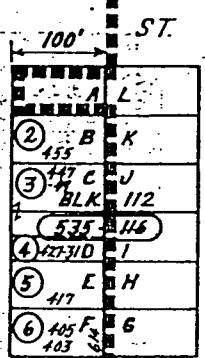
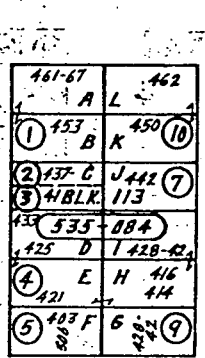
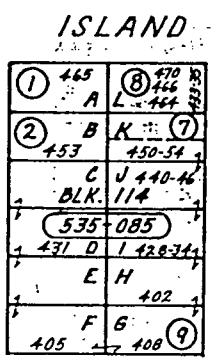
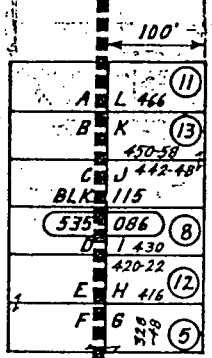


MARKET ST.

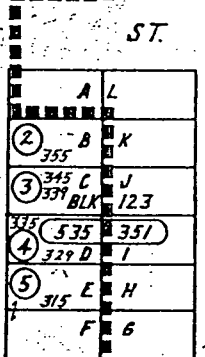
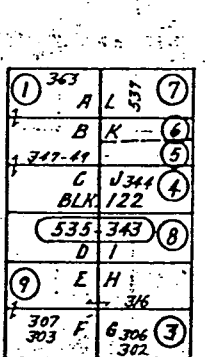
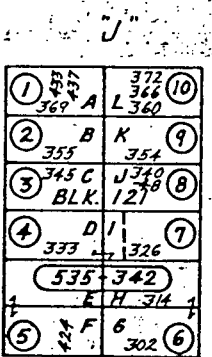
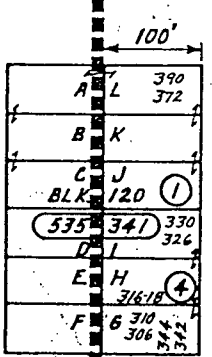
50' ST.



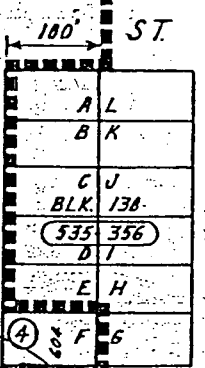
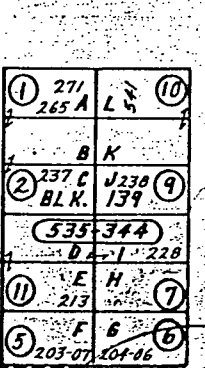
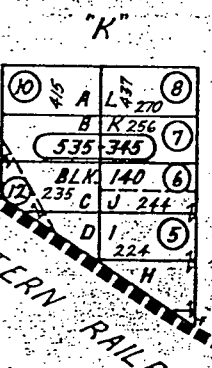
D.B. 13, PG. 522
BLK. 98



LOCKLING
BLK. 111



ADDITION
BLK. 124



HORTONS
BLK. 137

BLK. 146

NEW AREA TO BE ADDED
DR. R/R