

RESOLUTION NUMBER R- 285652

ADOPTED ON APR 25 1995

A RESOLUTION ESTABLISHING AN UNDERGROUND UTILITY DISTRICT TO BE KNOWN AND DENOMINATED AS THE FAIRMOUNT AVENUE (TALMADGE CANYON ROW TO CAMINO DEL RIO SOUTH) UNDERGROUND UTILITY DISTRICT.

WHEREAS, by Resolution No. R- 285465, a public hearing was called for on APR 25 1995 at the hour of 11:00am in the Council Chambers of the City Administration Building, 202 C Street, San Diego, California, to determine whether the public health, safety or general welfare requires the removal of poles, overhead wires and associated structures and the underground installation of wires and facilities for supplying electric, communication, community antenna television or similar or associated service within that certain area of the City of San Diego more particularly described as follows:

Fairmount Avenue (Camino del Rio South to Talmadge Canyon Row)

Said district shall also include the following described public rights-of-way:

FAIRMOUNT AVENUE between the southerly highway opening of Camino del Rio South to 400 feet south of the southerly line of Talmadge Canyon Row.

all as more particularly shown on Drawing No. 27044-D entitled "FAIRMOUNT AVENUE (TALMADGE CANYON ROW TO CAMINO DEL RIO SOUTH) UNDERGROUND UTILITY DISTRICT," copies of which are on file in the office of the City Clerk as Document No. RR- 285465 and attached hereto and incorporated herein as Exhibit A; and

WHEREAS, notice of such hearing has been given by the City Clerk to all affected property owners as defined in Chapter VI, Article 1, Division 5 of the San Diego Municipal Code, and the utilities concerned in the manner and for the time required by law; and

WHEREAS, such hearing has been duly and regularly held and all persons interested have been given an opportunity to be heard; NOW, THEREFORE,

BE IT RESOLVED, by the Council of the City of San Diego, as follows:

1. The City Council does hereby find and determine that the public health, safety and general welfare require the removal of poles, overhead wires and associated overhead structures and the underground installation of wires and facilities for supplying electric, communication, community antenna television or similar or associated service within the area set forth above and that pursuant to Chapter VI, Article 1, Division 5 of the San Diego Municipal Code, the above-described area is hereby declared to be an underground utility district in the City of San Diego, and the


maps and document referred to above are hereby incorporated as a part of this resolution.

2. The City Council shall by subsequent resolution fix the date upon which the property in the district must be ready to receive underground service, and shall by subsequent resolution order the removal of all poles, overhead wires and associated overhead structures and the underground installation of wires and facilities for supplying electric, communication, community antenna television or similar or associated service.

3. The City Clerk be and he is hereby instructed to notify all affected persons as defined in Chapter VI, Article 1, Division 5 of the San Diego Municipal Code, and all affected utility companies of the adoption of this resolution within fifteen (15) days after the date of such adoption. The City Clerk shall further notify said affected persons as defined in Chapter VI, Article 1, Division 5 of the San Diego Municipal Code of the necessity that if they desire to continue to receive electric, communication, community antenna television or similar or associated service they shall provide at their own expense all necessary facility changes on their premises so as to receive underground service from the lines relocated underground of the supplying utility company subject to applicable rules, regulations and tariffs of the respective utility company on file with the Public Utilities Commission of the State of California (as of the date of adoption of this resolution) and subject to all other applicable requirements of State law and City ordinances. The Clerk's notification shall be made in the manner

provided in Chapter VI, Article 1, Division 5 of the San Diego
Municipal Code.

APPROVED: JOHN W. WITT, City Attorney

By 

John K. Riess
Deputy City Attorney

JKR:pev
02/24/95
Or.Dept:Eng.
R-95-1264
Form=r.uest

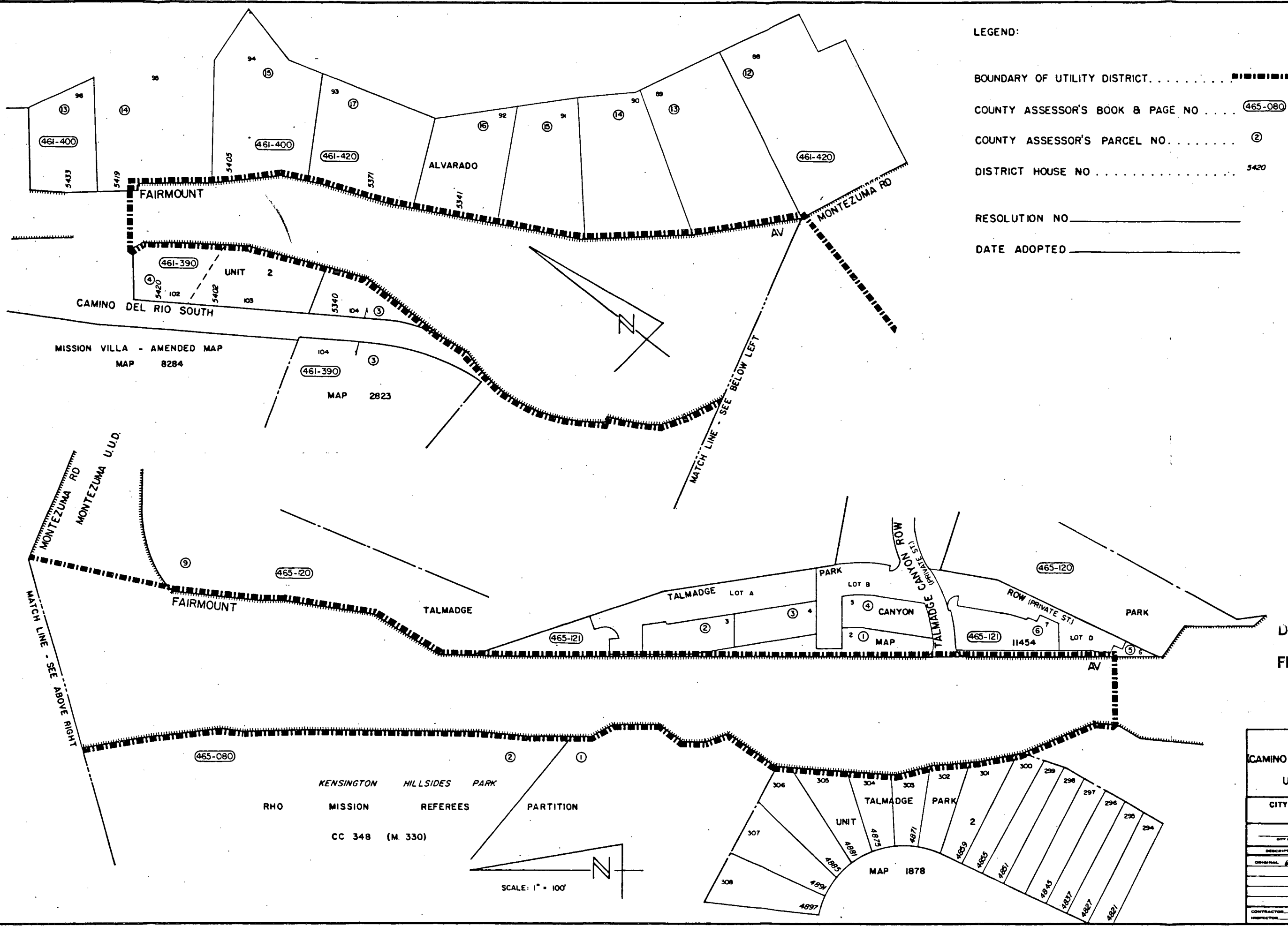
**LEGAL DESCRIPTION FOR THE
FAIRMOUNT AVENUE (TALMADGE CANYON ROW TO CAMINO DEL RIO SOUTH)
UNDERGROUND UTILITY DISTRICT**

The FAIRMOUNT AVENUE (CAMINO DEL RIO SO. TO TALMADGE CANYON ROW) UNDERGROUND UTILITY DISTRICT shall be established to include the following public rights-of-way:

FAIRMOUNT AVENUE between the southerly highway opening of Camino del Rio South to 400 feet south of the southerly line of Talmadge Canyon Row.

All as more particularly shown on City Engineer's Drawing No. 27044-D.

R-285652



LEGEND:

BOUNDARY OF UTILITY DISTRICT

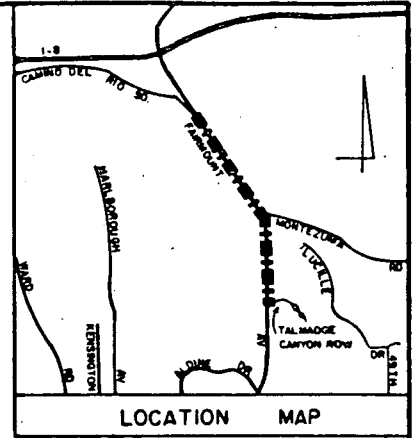
COUNTY ASSESSOR'S BOOK & PAGE NO 465-080

COUNTY ASSESSOR'S PARCEL NO 2

DISTRICT HOUSE NO 5420

RESOLUTION NO _____

DATE ADOPTED _____



MISSION VILLA - AMENDED MAP
MAP 8284

461-390
MAP 2823

DOCUMENT NO. M-285465
FILED MAR 20 1995
OFFICE OF THE CITY CLERK
SAN DIEGO, CALIFORNIA

FAIRMOUNT AVENUE CAMINO DEL RIO SO. TO TALMADGE CANYON ROW UNDERGROUND UTILITY DISTRICT		W.A. NO. 112037
CITY OF SAN DIEGO, CALIFORNIA ENGINEERING DEPARTMENT SHEET 1 OF 1 SHEETS		CIP 93
CONTRACTOR	DATE STARTED	218-1739
INSPECTOR	DATE COMPLETED	27044-D

P-285652