

RESOLUTION NUMBER R- 286038

ADOPTED ON JUN 27 1995

A RESOLUTION ESTABLISHING AN UNDERGROUND UTILITY DISTRICT TO BE KNOWN AND DENOMINATED AS THE FEDERAL BOULEVARD (60TH STREET TO MACARTHUR DRIVE) UNDERGROUND UTILITY DISTRICT.

WHEREAS, by Resolution No. R- 285726, a public hearing was called for on JUN 13 1995 at the hour of 10:00 A.M. in the Council Chambers of the City Administration Building, 202 C Street, San Diego, California, to determine whether the public health, safety or general welfare requires the removal of poles, overhead wires and associated structures and the underground installation of wires and facilities for supplying electric, communication, community antenna television or similar or associated service within that certain area of the City of San Diego more particularly described as follows:

Lots 186-197 and Lots 201-204 of EMPIRE ADDITION TO ENCANTO MAP 1254; Lots 1-3 of ZANER HEIGHTS MAP 5571; Lots 84-87 and Lots 112-113 of DEL NORTE ADDITION MAP 1193; Lots 5 and 7 and portion of Lot 14 of ENCANTO INDUSTRIAL PARK MAP 7035; Lots 20-26 of BLOCK 25 of ENCANTO HEIGHTS TRACT NO. 2 MAP 1100; Portion of Lot 13 of RANCHO MISSION REFEREES PARTITION CC 348 MAP 330.

Said district shall also include the following described public rights-of-way:

FEDERAL BOULEVARD between the westerly line of 60th Street and the easterly City Limits; 60TH STREET between the southerly line of Federal Boulevard and a line parallel to and 100 feet south of the southerly line of Federal Boulevard; WINNETT STREET between the southerly line of Federal Boulevard and a line parallel to and 300 feet south of the southerly line of Federal

Boulevard; ORIOLE STREET between the southerly line of Federal Boulevard and a line parallel to and 200 feet south of the southerly line of Federal Boulevard; MALLARD STREET between the southerly line of Federal Boulevard and a line 75 feet southeasterly of the southerly line of Federal Boulevard.

all as more particularly shown on Drawing No. 27081-D entitled "FEDERAL BOULEVARD (60TH STREET TO MACARTHUR DRIVE) UNDERGROUND UTILITY DISTRICT," copies of which are on file in the office of the City Clerk as Document No. RR-285726 and attached hereto and incorporated herein as Exhibit A; and

WHEREAS, notice of such hearing has been given by the City Clerk to all affected property owners as defined in Chapter VI, Article 1, Division 5 of the San Diego Municipal Code, and the utilities concerned in the manner and for the time required by law; and

WHEREAS, such hearing has been duly and regularly held and all persons interested have been given an opportunity to be heard; NOW, THEREFORE,

BE IT RESOLVED, by the Council of the City of San Diego, as follows:

1. The City Council does hereby find and determine that the public health, safety and general welfare require the removal of poles, overhead wires and associated overhead structures and the underground installation of wires and facilities for supplying electric, communication, community antenna television or similar or associated service within the area set forth above and that pursuant to Chapter VI, Article 1, Division 5 of the San Diego Municipal Code, the above-described area is hereby declared to be an underground utility district in the City of San Diego, and the

maps and document referred to above are hereby incorporated as a part of this resolution.


2. The City Council shall by subsequent resolution fix the date upon which the property in the district must be ready to receive underground service, and shall by subsequent resolution order the removal of all poles, overhead wires and associated overhead structures and the underground installation of wires and facilities for supplying electric, communication, community antenna television or similar or associated service.

3. The City Clerk be and he is hereby instructed to notify all affected persons as defined in Chapter VI, Article 1, Division 5 of the San Diego Municipal Code, and all affected utility companies of the adoption of this resolution within fifteen (15) days after the date of such adoption. The City Clerk shall further notify said affected persons as defined in Chapter VI, Article 1, Division 5 of the San Diego Municipal Code of the necessity that if they desire to continue to receive electric, communication, community antenna television or similar or associated service they shall provide at their own expense all necessary facility changes on their premises so as to receive underground service from the lines relocated underground of the supplying utility company subject to applicable rules, regulations and tariffs of the respective utility company on file with the Public Utilities Commission of the State of California (as of the date of adoption of this resolution) and subject to all other applicable requirements of State law and City ordinances. The Clerk's notification shall be made in the manner

provided in Chapter VI, Article 1, Division 5 of the San Diego
Municipal Code.

APPROVED: JOHN W. WITT, City Attorney

By



John K. Riess
Senior Deputy City Attorney

JKR:pev
04/28/95
Or.Dept:Eng.
R-95-1607
Form=r.uest

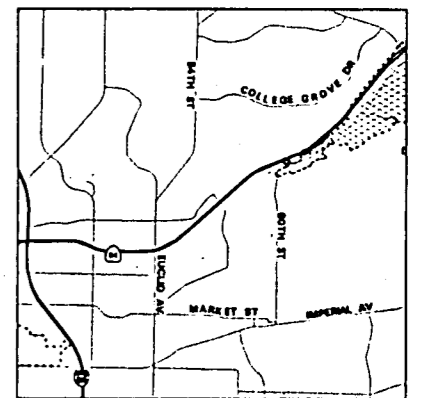
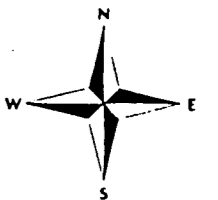
FEDERAL BOULEVARD (60TH STREET TO MAC ARTHUR DRIVE)

DOCUMENT NO. R-285726
 FILED MAY 15 1995
 OFFICE OF THE CITY CLERK
 SAN DIEGO, CALIFORNIA

Legend:

- Utility District Area
- City of Lemon Grove
- City Boundary
- Utility District Boundary
- Address
- Assessor's Parcel No.

DISTRICT ESTABLISHED BY:
 RESOLUTION NO.:
 DATE ADOPTED:



Vicinity Map



FEDERAL BOULEVARD 60TH STREET TO MAC ARTHUR DRIVE UNDERGROUND UTILITY DISTRICT	
CITY OF SAN DIEGO, CALIFORNIA	112034
05/08/95	CIP '95
	204-1748
	27081-D

UNDERGROUND UTILITY DISTRICT

RUIS

R-286038

Survey information and other data shown on this map are the property of the City of San Diego. No warranty is made by the City of San Diego as to the accuracy or completeness of the information shown on this map. The City of San Diego is not responsible for any errors or omissions on this map. This map is provided for informational purposes only and should not be used for any other purpose. The City of San Diego is not responsible for any damages or losses resulting from the use of this map. The City of San Diego is not responsible for any claims or liabilities arising from the use of this map. The City of San Diego is not responsible for any claims or liabilities arising from the use of this map.