

RESOLUTION NUMBER R- 286555

ADOPTED ON NOV 20 1995

A RESOLUTION ELECTING TO PROCEED UNDER THE PROVISIONS OF THE PUBLIC STREETS, HIGHWAYS, AND SERVICE EASEMENTS VACATION LAW, DECLARING THE INTENTION OF THE CITY COUNCIL TO VACATE CACTUS WAY SOUTHEASTERLY OF PALOMINO CIRCLE, AND FIXING A TIME AND PLACE FOR HEARING THEREOF.

BE IT RESOLVED, by the Council of The City of San Diego, as follows:

1. That the public interest and convenience of said City require the vacation of Cactus Way, southeasterly of Palomino Circle, hereinafter mentioned.

2. That it is the intention of said Council to order the vacation of Cactus Way southeasterly of Palomino Circle, as more particularly shown on Drawing No. 18249-B on file in the office of the City Clerk as Document No. RR- 286555.


3. That this Council hereby elects to proceed, in making said vacation under the provisions of the "Public Streets, Highways, and Service Easements Vacation Law." California Streets and Highways Code section 8300 et seq.

4. That this Council hereby fixes 10:00 AM on January 9, 1996, in the Council Chambers on the twelfth floor of the City Administration Building, Charles C. Dail Concourse, 202 "C" Street, in said City of San Diego, as the time and place for hearing all persons interested in or objecting to the proposed vacation.

5. That The Daily Transcript, a daily newspaper published and circulated, and of general circulation, in said City of San Diego, be, and it is hereby designated as the newspaper in which the Street Superintendent of said City shall cause to be published, in the manner and form required by law, notice of the passage of this Resolution of Intention, and the Street Superintendent is hereby directed to cause notices of the passage of this resolution to be posted in the manner and form required by law and to cause a notice similar in substance to be published in said newspaper in the manner required by law.

APPROVED: JOHN W. WITT, City Attorney


By




John K. Riess
Senior Deputy City Attorney

JKR:pev
10/30/95
Or.Dept:Eng.
R-96-508
Form=r.risv

LEGEND AND NOTES

 INDICATES CACTUS WAY VACATED AND GENERAL UTILITY EASEMENT RESERVED, PARCEL 1 AREA=0.11 ACRE

 INDICATES PALOMINO CIRCLE VACATED AND GENERAL UTILITY EASEMENT RESERVED
PARCEL 2 AREA=85.64 SQ. FT., PARCEL 3 AREA=98.74 SQ. FT.

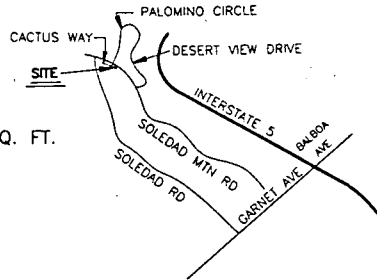
 INDICATES 20' EMERGENCY ACCESS EASEMENT RESERVED FROM STREET VACATION, PARCEL 4 AREA= 0.04 ACRE

() INDICATES RECORD DATA PER MAP NO. 4473

REFERENCE DRAWINGS: MAP NO. 4473, CITY DWG. 8550-D

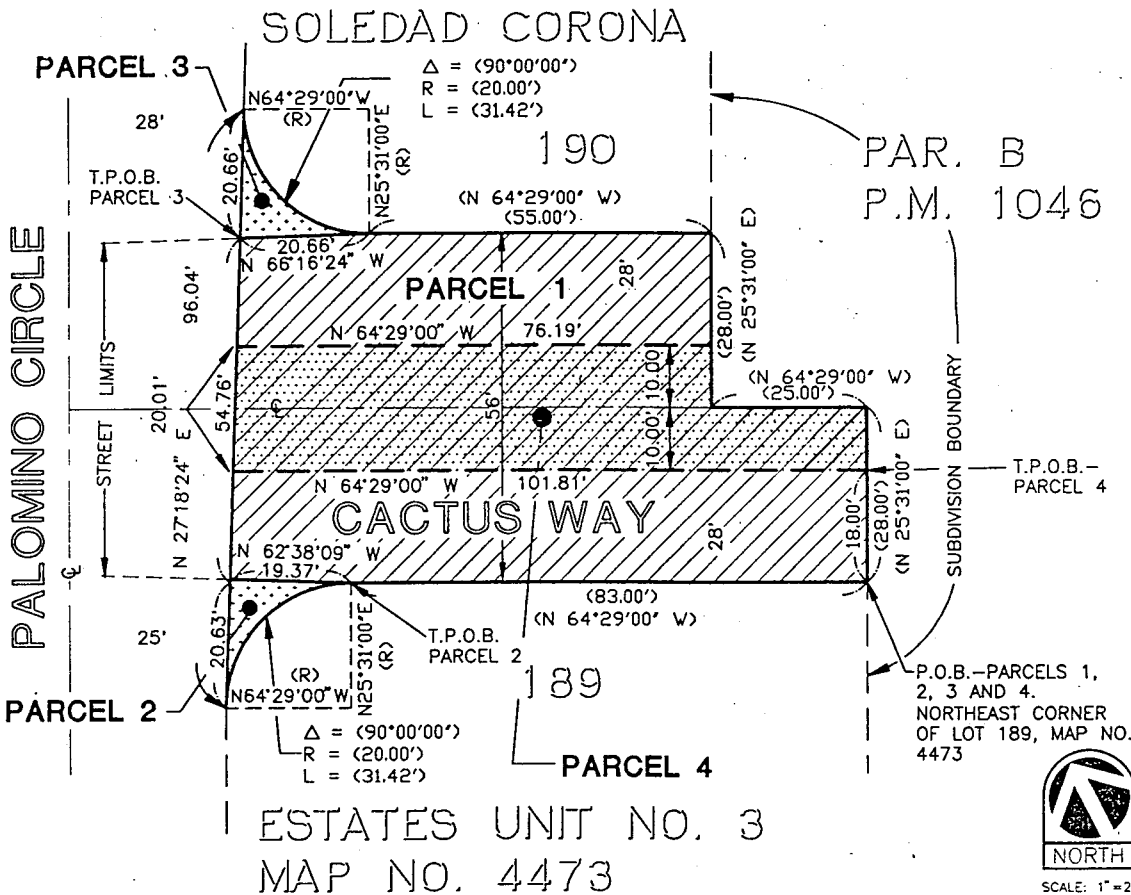
BASIS OF BEARINGS

THE BASIS OF BEARINGS FOR THIS MAP IS A PORTION OF THE EASTERLY BOUNDARY OF SOLEDAD CORONA ESTATES UNIT NO. 1, MAP NO. 4008; I.E. N. 19°08'30" W.




VICINITY MAP

NO SCALE



SCALE: 1"=20'

apec Associate Professional Eng. Corp.
234; Fifth Avenue
San Diego, Ca. 92101-1610
(619) 239-7501



T.E. Romero
TOMAS E. ROMERO R.C.E.29648 DATE 8-25-95
LIC. EXPIRES 3-31-99

STREET VACATION - CACTUS WAY - SOUTHEASTERLY OF PALOMINO CIRCLE (GENERAL UTILITY EASEMENT AND EMERGENCY ACCESS ROAD EASEMENT RESERVED)

PALOMINO CIRCLE - NORTH AND SOUTH OF CACTUS WAY (GENERAL UTILITY EASEMENT RESERVED)

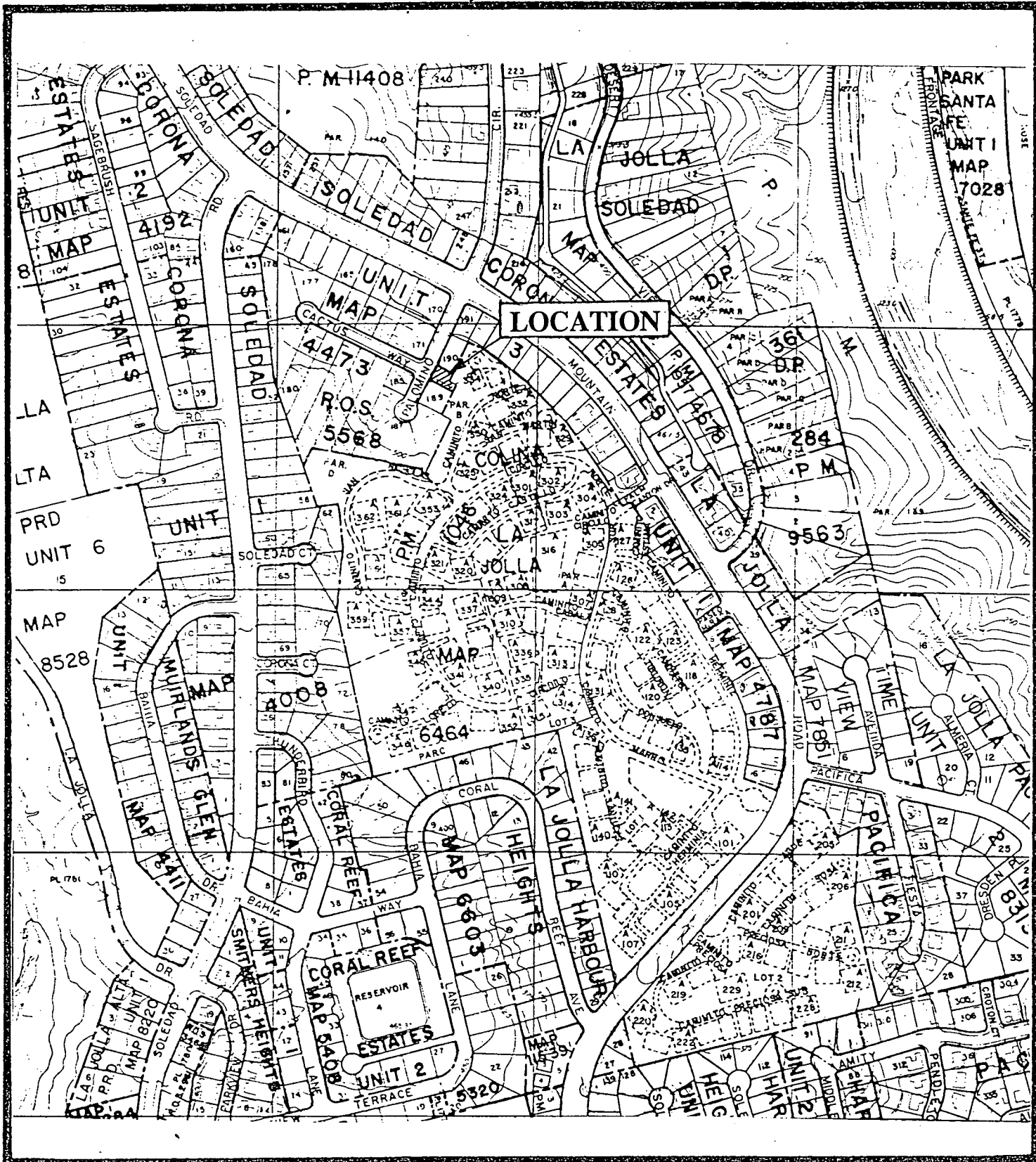
DESCRIPTION	BY	APPROVED	DATE	FILMED	CITY OF SAN DIEGO, CALIFORNIA	W.O. 120102
ORIGINAL	APEC				SHEET 1 OF 1 SHEET	SA 94-502
					<i>Le Bon Obregon</i> 9-5-95 FOR CITY ENGINEER DATE	1880-6255 CCS NAD 83 COORDINATES
						240-1695 LAMBERT COORDINATES
						18249-B

DOCUMENT NO. **RR-286555**

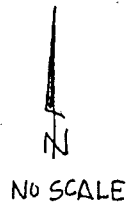
FILED **NOV 20 1995**

OFFICE OF THE CITY CLERK
SAN DIEGO, CALIFORNIA

R-286555



THE CITY OF
SAN DIEGO
 ENGINEERING AND DEVELOPMENT DEPARTMENT



LOCATION MAP

R-286555