

286659

RESOLUTION NUMBER R-

ADOPTED ON NOV 28 1995

A RESOLUTION ESTABLISHING AN UNDERGROUND UTILITY DISTRICT TO BE KNOWN AND DENOMINATED AS THE "F" STREET (12TH AVENUE TO HIGHWAY 94) UNDERGROUND UTILITY DISTRICT.

WHEREAS, by Resolution No. R-286465, a public hearing was called for on November 28, 1995 at the hour of 10:00 a.m. in the Council Chambers of the City Administration Building, 202 C Street, San Diego, California, to determine whether the public health, safety or general welfare requires the removal of poles, overhead wires and associated structures and the underground installation of wires and facilities for supplying electric, communication, community antenna television or similar or associated service within that certain area of the City of San Diego more particularly described as follows:

Lots A, B, C of BLOCK 78, Lots E, F, G and H of BLOCK 53, HORTON'S ADD LOCKLING DB 13 PG 522; Lots 1-5 of BLOCK 15, Lots 6-10 of BLOCK 6, Lots 10-12 of BLOCK 14, Lots 7-8 of BLOCK 8, Lots 1-3 of BLOCK 13, Lots 10-12 of BLOCK 12, CULVERWELLS ADD TO SAN DIEGO MAP 143; Lot 7 of BLOCK 177, STENGEL SUB MAP 184.

Said district shall also include the following described public rights-of-way:

"F" STREET between the westerly line of 12th Avenue and the westerly line of Interstate 5; 12TH AVENUE between a line parallel to and 50 feet south of the southerly line of "F" Street and a line parallel to and 50 feet north of the northerly line of "F" Street; 13TH STREET between a line parallel to and 150 feet south

of the southerly line of "F" Street and a line parallel to and 100 feet north of the northerly line of "F" Street; 14TH STREET between a line parallel to and 50 feet south of the southerly line of "F" Street and a line parallel to and 100 feet north of the northerly line of "F" Street; ALLEY BLOCK 15 of CULVERWELLS ADD TO SAN DIEGO, MAP 143; 15TH STREET between a line parallel to and 160 feet south of the southerly line of "F" Street to a line parallel to and 140 feet north of the northerly line of "F" Street; 16TH STREET between the northerly line of "F" Street and a line parallel to and 100 feet norther of the northerly line of "F" Street; 17TH STREET between the southerly line of "F" Street and a line parallel to and 150 feet south of the southerly line of "F" Street.

all as more particularly shown on Drawing No. 27073-D entitled "'F' STREET (12TH AVENUE TO HIGHWAY 94) UNDERGROUND UTILITY DISTRICT," copies of which are on file in the office of the City Clerk as Document No. RR-286465 and attached hereto and incorporated herein as Exhibit A; and

WHEREAS, notice of such hearing has been given by the City Clerk to all affected property owners as defined in Chapter VI, Article 1, Division 5 of the San Diego Municipal Code, and the utilities concerned in the manner and for the time required by law; and

WHEREAS, such hearing has been duly and regularly held and all persons interested have been given an opportunity to be heard; NOW, THEREFORE,

BE IT RESOLVED, by the Council of the City of San Diego, as follows:

1. The City Council does hereby find and determine that the public health, safety and general welfare require the removal of poles, overhead wires and associated overhead structures and the


underground installation of wires and facilities for supplying electric, communication, community antenna television or similar or associated service within the area set forth above and that pursuant to Chapter VI, Article 1, Division 5 of the San Diego Municipal Code, the above-described area is hereby declared to be an underground utility district in the City of San Diego, and the maps and document referred to above are hereby incorporated as a part of this resolution.

2. The City Council shall by subsequent resolution fix the date upon which the property in the district must be ready to receive underground service, and shall by subsequent resolution order the removal of all poles, overhead wires and associated overhead structures and the underground installation of wires and facilities for supplying electric, communication, community antenna television or similar or associated service.

3. The City Clerk be and he is hereby instructed to notify all affected persons as defined in Chapter VI, Article 1, Division 5 of the San Diego Municipal Code, and all affected utility companies of the adoption of this resolution within fifteen (15) days after the date of such adoption. The City Clerk shall further notify said affected persons as defined in Chapter VI, Article 1, Division 5 of the San Diego Municipal Code of the necessity that if they desire to continue to receive electric, communication, community antenna television or similar or associated service they shall provide at their own expense all necessary facility changes on their premises so as to receive underground service from the lines relocated underground of the

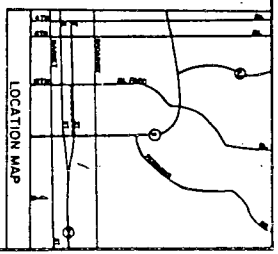
supplying utility company subject to applicable rules, regulations and tariffs of the respective utility company on file with the Public Utilities Commission of the State of California (as of the date of adoption of this resolution) and subject to all other applicable requirements of State law and City ordinances. The Clerk's notification shall be made in the manner provided in Chapter VI, Article 1, Division 5 of the San Diego Municipal Code.

APPROVED: JOHN W. WITT, City Attorney

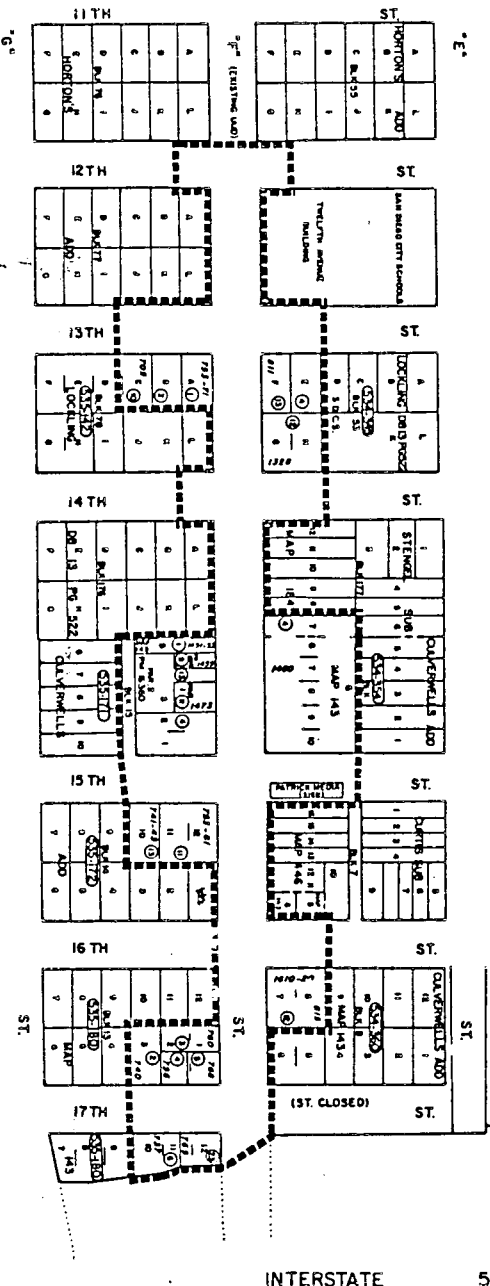
By 

John K. Riess
Senior Deputy City Attorney

JKR:pev
10/16/95
Or.Dept:Eng.
R-96-420
Form=r.uest



1" = 100'
 REPROD COPY



HWY 94

INTERSTATE 5

LEGEND:
 BOUNDARY OF UTILITY DISTRICT
 COUNTY ASSESSOR'S BOOK & PAGE NO.
 COUNTY ASSESSOR'S PARCEL NO.
 DISTRICT HOUSE NO.

RESOLUTION NO. _____
 DATE ADOPTED _____

20090909

"F" STREET (12TH AV. TO HWY 94) UNDERGROUND UTILITY DISTRICT	
CITY OF SAN DIEGO, CALIFORNIA	
Map No. J12063	
DATE	CLP '94
PROJECT NO.	200-1722
DATE	27073-D

DOCUMENT NO. *286465*

FILED **OCT 30 1995**

OFFICE OF THE CITY CLERK
 SAN DIEGO, CALIFORNIA

**The City of San Diego
CERTIFICATE OF CITY AUDITOR AND COMPTROLLER**

CERTIFICATE OF UNALLOTTED BALANCE

AC 9600429

ORIGINATING

DEPT. NO.: 544

I HEREBY CERTIFY that the money required for the allotment of funds for the purpose set forth in the foregoing resolution is available in the Treasury, or is anticipated to come into the Treasury, and is otherwise unallotted.

Amount \$ 21,400 Fund 30244/30303
 Purpose Authorizing the expenditure of funds for the "F" Street (12th Ave. to Highway 94)
Underground Utility District
 Date October 16, 1995 By: *[Signature]*

AUDITOR AND COMPTROLLER'S DEPARTMENT

ACCOUNTING DATA										
ACCTG. LINE	CY PY	FUND	DEPT	ORG.	ACCOUNT	JOB ORDER	OPERATION ACCOUNT	BENF/ EQUIP	FACILITY	AMOUNT
01	0	30244	30244	106	4279	370280		30303		\$21,400.00
TOTAL AMOUNT										\$21,400.00

FUND OVERRIDE

CERTIFICATION OF UNENCUMBERED BALANCE

I HEREBY CERTIFY that the indebtedness and obligation to be incurred by the contract or agreement authorized by the hereto attached resolution, can be incurred without the violation of any of the provisions of the Charter of the City of San Diego; and I do hereby further certify, in conformity with the requirements of the Charter of the City of San Diego, that sufficient moneys have been appropriated for the purpose of said contract, that sufficient moneys to meet the obligations of said contract are actually in the Treasury, or are anticipated to come into the Treasury, to the credit of the appropriation from which the same are to be drawn, and that the said money now actually in the Treasury, together with the moneys anticipated to come into the Treasury, to the credit of said appropriation, are otherwise unencumbered.

Not to Exceed \$ _____
 Vendor _____
 Purpose _____
 Date _____ By: _____

AUDITOR AND COMPTROLLER'S DEPARTMENT

ACCOUNTING DATA										
ACCTG. LINE	CY PY	FUND	DEPT	ORG.	ACCOUNT	JOB ORDER	OPERATION ACCOUNT	BENF/ EQUIP	FACILITY	AMOUNT
TOTAL AMOUNT										

FUND OVERRIDE

NOV 23 1995

AC 9600429

R-286465

OCT 30 1995

R-286660
R-286659