

(R-98-586)

RESOLUTION NUMBER R- 289514

ADOPTED ON DEC 02 1997

A RESOLUTION OF THE COUNCIL OF THE CITY OF SAN  
DIEGO DESIGNATING THE BARRIO LOGAN  
REDEVELOPMENT EXPANSION SURVEY AREA.

WHEREAS, on May 20, 1991, by Ordinance No. O-17644 (New Series), the Council of  
The City of San Diego adopted the Barrio Logan Redevelopment Project area; and


WHEREAS, staff to the Redevelopment Agency of The City of San Diego (the "Agency")  
has conducted a preliminary analysis to determine if expansion of the Barrio Logan  
Redevelopment Project area would further facilitate the elimination of blight and effective  
redevelopment in the Barrio Logan area; and

WHEREAS, the California Community Redevelopment Law (codified as California Health  
and Safety Code section 33000 et seq., herein referred to as "Law") provides that prior to the  
adoption of an expanded Redevelopment Project area, a survey area must first be designated in  
order to determine that the expansion of the Redevelopment Project would be feasible and  
effective in the elimination of blight; and

WHEREAS, staff to the Agency has conducted a preliminary analysis and study in the  
proposed expansion area and has determined that boundaries for the expansion area should be  
designated; NOW, THEREFORE,

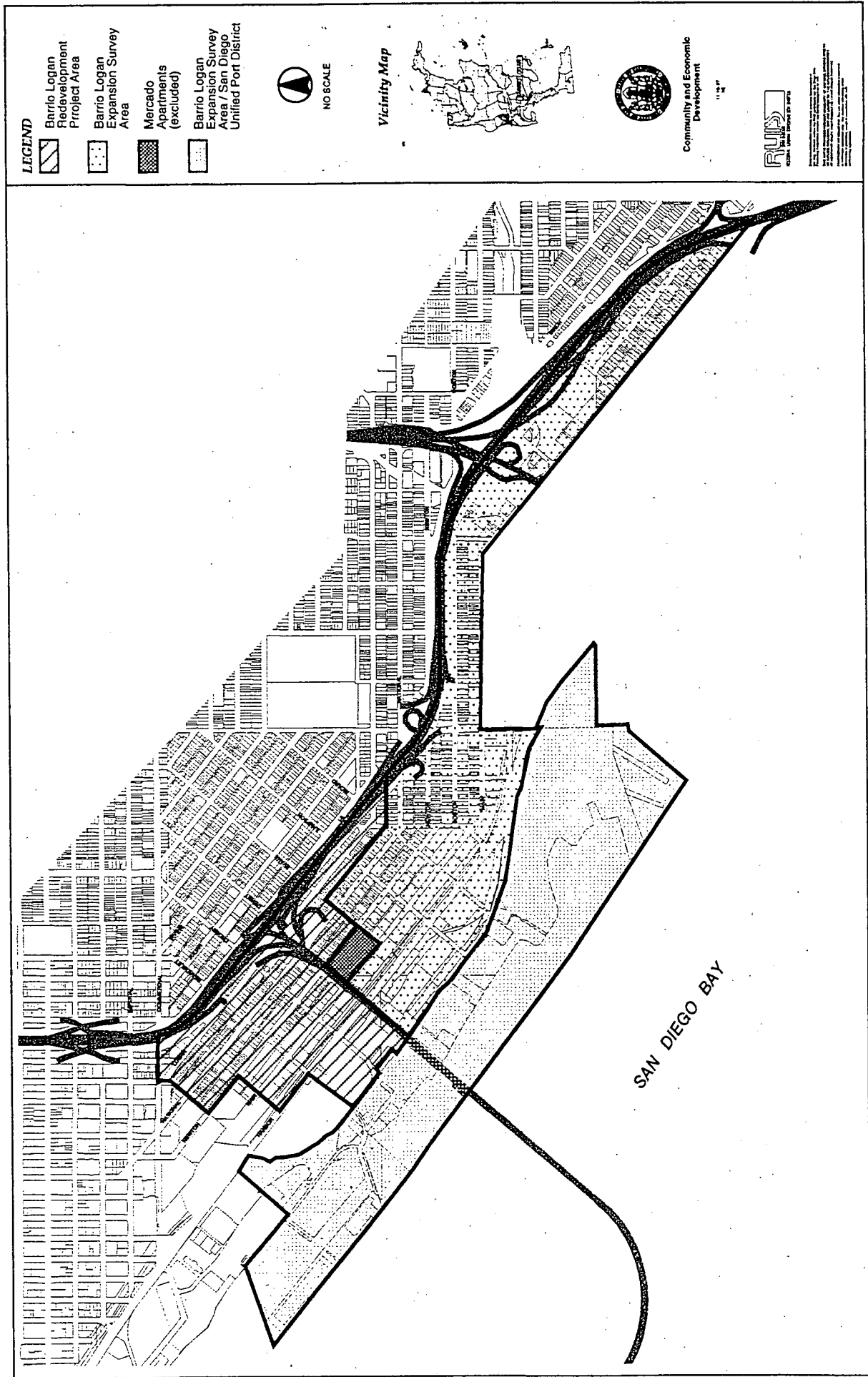
BE IT RESOLVED, by the Council of The City of San Diego, that it hereby designates a Barrio Logan Redevelopment Project Expansion Survey Area, as shown on the attached map, a copy of which is on file in the office of the City Clerk as Document No. RR- 289514.

APPROVED: CASEY GWINN, City Attorney





By   
Allisyn L. Thomas  
Deputy City Attorney

ALT:lc  
11/14/97  
Or.Dept:Comm.&Eco.Dev.  
R-98-586  
Form=r&t.frm

# Barrio Logan Redevelopment Area and Expansion Survey Area



**LEGEND**

-  Barrio Logan Redevelopment Project Area
-  Barrio Logan Expansion Survey Area
-  Mercado Apartments (excluded)
-  Barrio Logan Expansion Survey Area / San Diego Unified Port District



NO SCALE

Vicinity Map



Community and Economic Development



© 1988 RUPD  
All rights reserved. No part of this publication may be reproduced, stored in a retrieval system, or transmitted, in any form or by any means, electronic, mechanical, photocopying, recording, or by any information storage and retrieval system, without the prior written permission of RUPD.

SAN DIEGO BAY