

(R-99-55)

RESOLUTION NUMBER R- 290720

ADOPTED ON SEP 15 1998

RESOLUTION ESTABLISHING AN UNDERGROUND  
UTILITY DISTRICT TO BE KNOWN AND DENOMINATED  
AS THE GOLDFINCH STREET (WASHINGTON STREET  
TO LEWIS STREET) UNDERGROUND UTILITY DISTRICT.

WHEREAS, by Resolution No. R- 290563, a public hearing was called for on September 15, 1998 at the hour of 10:00 a.m. in the Council Chambers of the City Administration Building, 202 C Street, San Diego, California, to determine whether the public health, safety, or general welfare requires the removal of poles, overhead wires, and associated structures and the underground installation of wires and facilities for supplying electric, communication, community antenna television or similar or associated service within that certain area of the City of San Diego, including the described public rights-of-way, more particularly shown in the Legal Description attached hereto as Exhibit A and incorporated herein, and as more particularly shown in Drawing No. 29396-D, entitled "GOLDFINCH STREET (WASHINGTON STREET TO LEWIS STREET) UNDERGROUND UTILITY DISTRICT," copies of which are on file in the office of the City Clerk as Document No. RR-290563; and

WHEREAS, notice of such hearing has been given by the City Clerk to all affected property owners as defined in Chapter VI, Article 1, Division 5 of the San Diego Municipal Code, and the utilities concerned in the manner and for the time required by law; and

WHEREAS, such hearing has been duly and regularly held and all persons interested have been given an opportunity to be heard; NOW, THEREFORE,

BE IT RESOLVED, by the Council of the City of San Diego, as follows:


1. The City Council hereby finds and determines that the public health, safety, or general welfare require the removal of poles, overhead wires and associated overhead structures and the underground installation of wires and facilities for supplying electric, communication, community antenna television or similar or associated service within the area set forth above and that pursuant to Chapter VI, Article 1, Division 5 of the San Diego Municipal Code, the above described area is hereby declared to be an underground utility district in the City of San Diego, and the maps and document referred to above are hereby incorporated as a part of this resolution.

2. The City Council shall by subsequent resolution fix the date on which the property in the district must be ready to receive underground service, and shall by subsequent resolution order the removal of all poles, overhead wires, and associated overhead structures, and the underground installation of wires and facilities for supplying electric, communication, community antenna television or similar or associated service.

3. The City Clerk is hereby instructed to notify all affected persons as defined in Chapter VI, Article 1, Division 5 of the San Diego Municipal Code, and all affected utility companies of the adoption of this resolution within fifteen days after date of adoption. The City Clerk shall further notify affected persons as defined in Chapter VI, Article 1, Division 5 of the San Diego Municipal Code of the necessity that if they desire to continue to receive electric, communication, community antenna television or similar or associated service they shall provide at their own expense all necessary facility changes on their premises so as to receive underground service from the lines relocated underground of the supplying utility company subject to applicable rules, regulations, and tariffs of the respective utility company on file with the Public Utilities Commission

of the State of California (as of the date of adoption of this resolution) and subject to all other applicable requirements of State law and City ordinances. The Clerk's notification shall be made in the manner provided in Chapter VI, Article 1, Division 5 of the San Diego Municipal Code.

APPROVED: CASEY GWINN, City Attorney

By   
Thomas C. Zeleny  
Deputy City Attorney

TCZ:mb  
07/20/98  
Or.Dept:Eng&CP  
R-99-55  
Form=uest.res

**GENERAL BOUNDARY DESCRIPTION FOR THE  
GOLDFINCH STREET  
(WASHINGTON STREET TO LEWIS STREET)  
UNDERGROUND UTILITY DISTRICT**

The GOLDFINCH (WASHINGTON STREET TO LEWIS STREET) UNDERGROUND UTILITY DISTRICT shall be established to include the following described parcels:

Lots 1 - 12 of BLOCK 47, Lots 13 -24 of Block 46, Lots 1 - 1 2 of Block 54, Lots 13 -2 4 of BLOCK 55of ARNOLD & CHOATE'S PUEBLO LOT "B" ADDITION TO SAN DIEGO MAP 334;

Said district shall also include the following public rights-of-way:

GOLDFINCH STREET between the northerly line of WASHINGTON STREET and the southerly line of LEWIS STREET;

FORT STOCKTON DRIVE between the easterly line of HAWK STREET and a line parallel to and 100' feet east of the easterly line of GOLDFINCH STREET;

All as more particularly shown on City Engineer's Drawing No. 29396-D.







# GOLDFINCH STREET (WASHINGTON STREET TO LEWIS STREET) UNDERGROUND UTILITY DISTRICT

DOCUMENT NO. **R-290563**

FILED **AUG 03 1998**

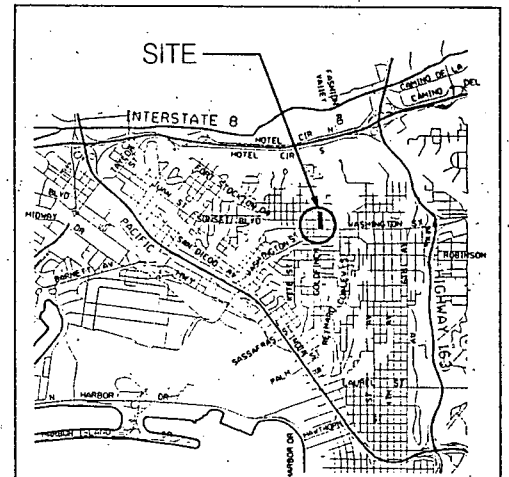
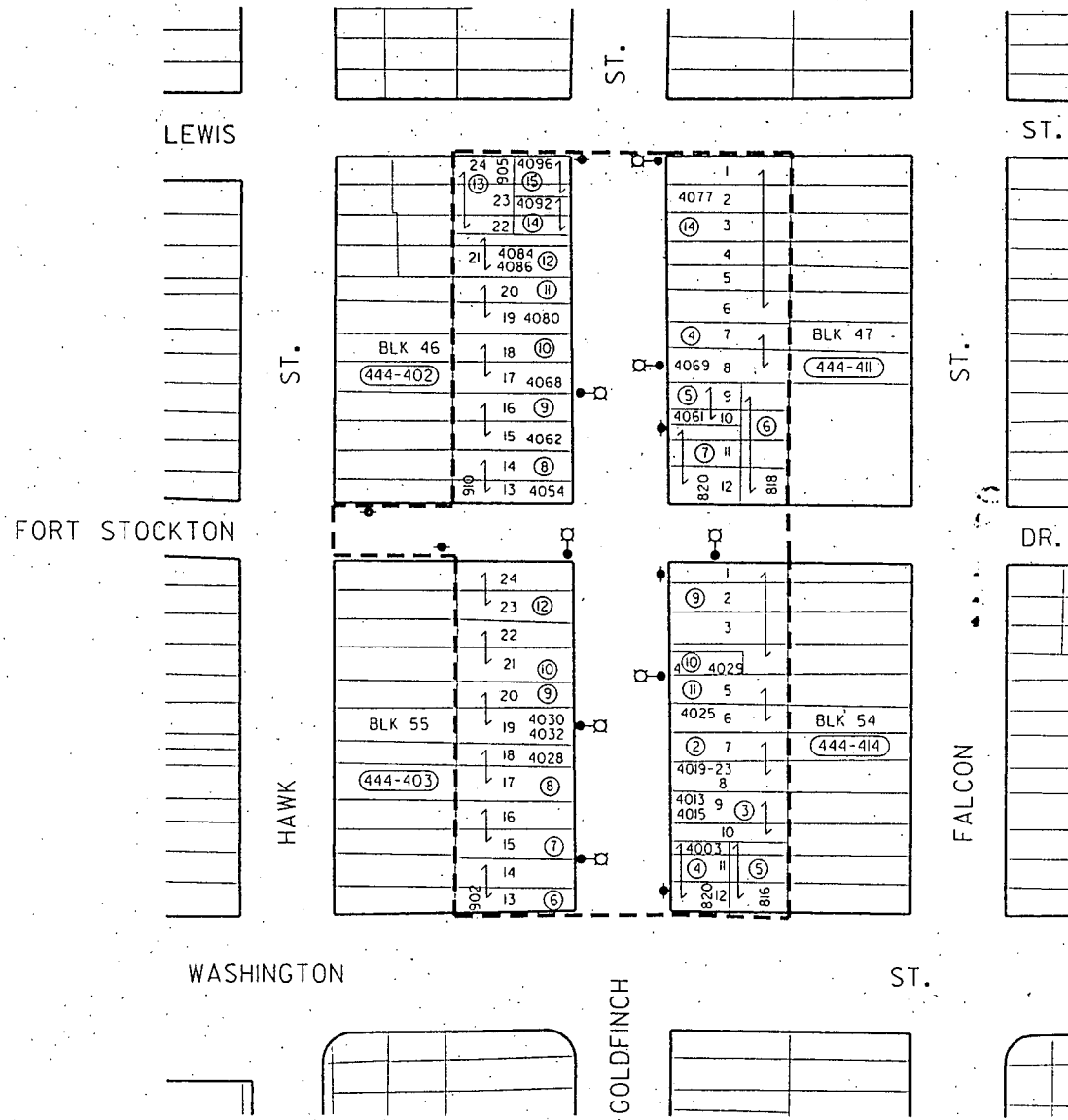
OFFICE OF THE CITY CLERK  
SAN DIEGO, CALIFORNIA

**LEGEND:**

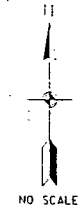
-  DISTRICT BOUNDARY
-  **(448-433)** ASSESSOR'S BOOK & PAGE NO.
-  ASSESSOR'S PARCEL NO.
-  4752 ADDRESS
-  EXISTING POLE
-  EXISTING STREET LIGHT

RESOLUTION NO.: **R290563**

DATE ADOPTED: **AUG 03 1998**



VICINITY MAP



Every reasonable effort has been made to assure the accuracy of the map. However, neither the AUIS participants nor San Diego Data Processing Corporation assume any liability arising from its use.

THIS MAP IS PROVIDED WITHOUT WARRANTY OF ANY KIND, EITHER EXPRESS OR IMPLIED, INCLUDING BUT NOT LIMITED TO, THE IMPLIED WARRANTIES OF MERCHANTABILITY AND FITNESS FOR A PARTICULAR PURPOSE.

PROPRIETARY INFORMATION: The use of this information is restricted to the purposes for which it was prepared. Any reuse or disclosure of the information is prohibited, except in accordance with such restrictions as may be required.

<b>GOLDFINCH STREET (WASHINGTON ST. TO LEWIS ST.) UNDERGROUND UTILITY DISTRICT</b>			
CITY OF SAN DIEGO, CALIFORNIA ENGINEERING AND DEVELOPMENT DEPARTMENT SHEET 1 OF 3 SHEETS		C.D. NO. 372976 NO. _____	
<b>FOR CITY ENGINEER</b>	<b>DATE</b>	<b>DIVISION HEAD</b>	
DESIGNER	APPROVED	DESIGN ENGINEER	
FILE NO.	DATE	CENTRAL CERTIFICATION	
		212-1716	
DATE STARTED	DATE COMPLETED	LOWE/PT COORDINATES	
		29396-D	

R-290720