

(R-99-64)

RESOLUTION NUMBER R-290722

ADOPTED ON SEPTEMBER 15, 1998

RESOLUTION ESTABLISHING AN UNDERGROUND
UTILITY DISTRICT TO BE KNOWN AND DENOMINATED
AS THE MORENA BOULEVARD (NAPIER STREET TO
ARIANE DRIVE) UNDERGROUND UTILITY DISTRICT.

WHEREAS, by Resolution Number R-290564, a public hearing was called for on September 15, 1998, at the hour of 10:00 A.M. in the Council Chambers of the City Administration Building, 202 C Street, San Diego, California, to determine whether the public health, safety, or general welfare requires the removal of poles, overhead wires, and associated structures and the underground installation of wires and facilities for supplying electric, communication, community antenna television or similar or associated service within that certain area of the City of San Diego, including the described public rights-of-way, more particularly shown in the Legal Description attached hereto as Exhibit A and incorporated herein, and as more particularly shown in Drawing No. 29397-1-D, entitled "MORENA BOULEVARD (NAPIER STREET TO ARIANE DRIVE) UNDERGROUND UTILITY DISTRICT," copies of which are on file in the office of the City Clerk as Document Number RR-290564; and

WHEREAS, notice of such hearing has been given by the City Clerk to all affected property owners as defined in Chapter VI, Article 1, Division 5 of the San Diego Municipal Code, and the utilities concerned in the manner and for the time required by law; and

WHEREAS, such hearing has been duly and regularly held and all persons interested have been given an opportunity to be heard; NOW, THEREFORE,

BE IT RESOLVED, by the Council of the City of San Diego, as follows:


1. The City Council hereby finds and determines that the public health, safety, or general welfare require the removal of poles, overhead wires and associated overhead structures and the underground installation of wires and facilities for supplying electric, communication, community antenna television or similar or associated service within the area set forth above and that pursuant to Chapter VI, Article 1, Division 5 of the San Diego Municipal Code, the above-described area is hereby declared to be an underground utility district in the City of San Diego, and the maps and document referred to above are hereby incorporated as a part of this resolution.

2. The City Council shall by subsequent resolution fix the date on which the property in the district must be ready to receive underground service, and shall by subsequent resolution order the removal of all poles, overhead wires, and associated overhead structures, and the underground installation of wires and facilities for supplying electric, communication, community antenna television or similar or associated service.

3. The City Clerk is hereby instructed to notify all affected persons as defined in Chapter VI, Article 1, Division 5 of the San Diego Municipal Code, and all affected utility companies of the adoption of this resolution within fifteen days after date of adoption. The City Clerk shall further notify affected persons as defined in Chapter VI, Article 1, Division 5 of the San Diego Municipal Code of the necessity that if they desire to continue to receive electric, communication, community antenna television or similar or associated service they shall provide at their own expense all necessary facility changes on their premises so as to receive underground service from the lines relocated underground of the supplying utility company subject to applicable rules, regulations, and tariffs of the respective utility company on file with the Public Utilities Commission

of the State of California (as of the date of adoption of this resolution) and subject to all other applicable requirements of State law and City ordinances. The Clerk's notification shall be made in the manner provided in Chapter VI, Article 1, Division 5 of the San Diego Municipal Code.

APPROVED: CASEY GWINN, City Attorney

By  _____
Thomas C. Zeleny
Deputy City Attorney

TCZ:mb
07/20/98
Or.Dept:Eng&CP
R-99-64
Form=uest.res

**GENERAL BOUNDARY DESCRIPTION FOR THE
MORENA BOULEVARD
(ARIANE DRIVE TO NAPIER STREET)
UNDERGROUND UTILITY DISTRICT**

The MORENA BOULEVARD (ARIANE DRIVE TO NAPIER STREET) UNDERGROUND UTILITY DISTRICT shall be established to include the following described parcels:

Lots 1 - 12 of BLOCK 1 of BAY PARK VISTA UNIT NO. 1 MAP 2709;

Lot 3 of BLOCK 23 of WEST CLAIREMONT PLAZA UNIT NO.1 MAP 3780;

Said district shall also include the following public rights-of-way:

MORENA BOULEVARD between the northerly line of ARIANE DRIVE and the southerly line of NAPIER STREET;

TICONDEROGA STREET between the northern easterly line of MORENA BOULEVARD and the easterly line of ETHAN ALLEN AVENUE;

MC GRAW STREET between the northerly line of MORENA BOULEVARD and the westerly prolongation of the northerly line of Lot 1 MAP NO. 809

GESNER STREET between the northern easterly line of MORENA BOULEVARD and a line parallel to and 50' feet easterly of the northern easterly line of MORENA BOULEVARD;

INGULF STREET between the easterly line of MORENA BOULEVARD and a line parallel to and 50' feet east of the easterly line of MORENA BOULEVARD;

JELLET STREET between the easterly line of MORENA BOULEVARD and a line parallel to and 50' feet east of the easterly line of MORENA BOULEVARD;

Excepting therefrom any portions of said described lands lying outside the CITY OF SAN DIEGO right-of-way.

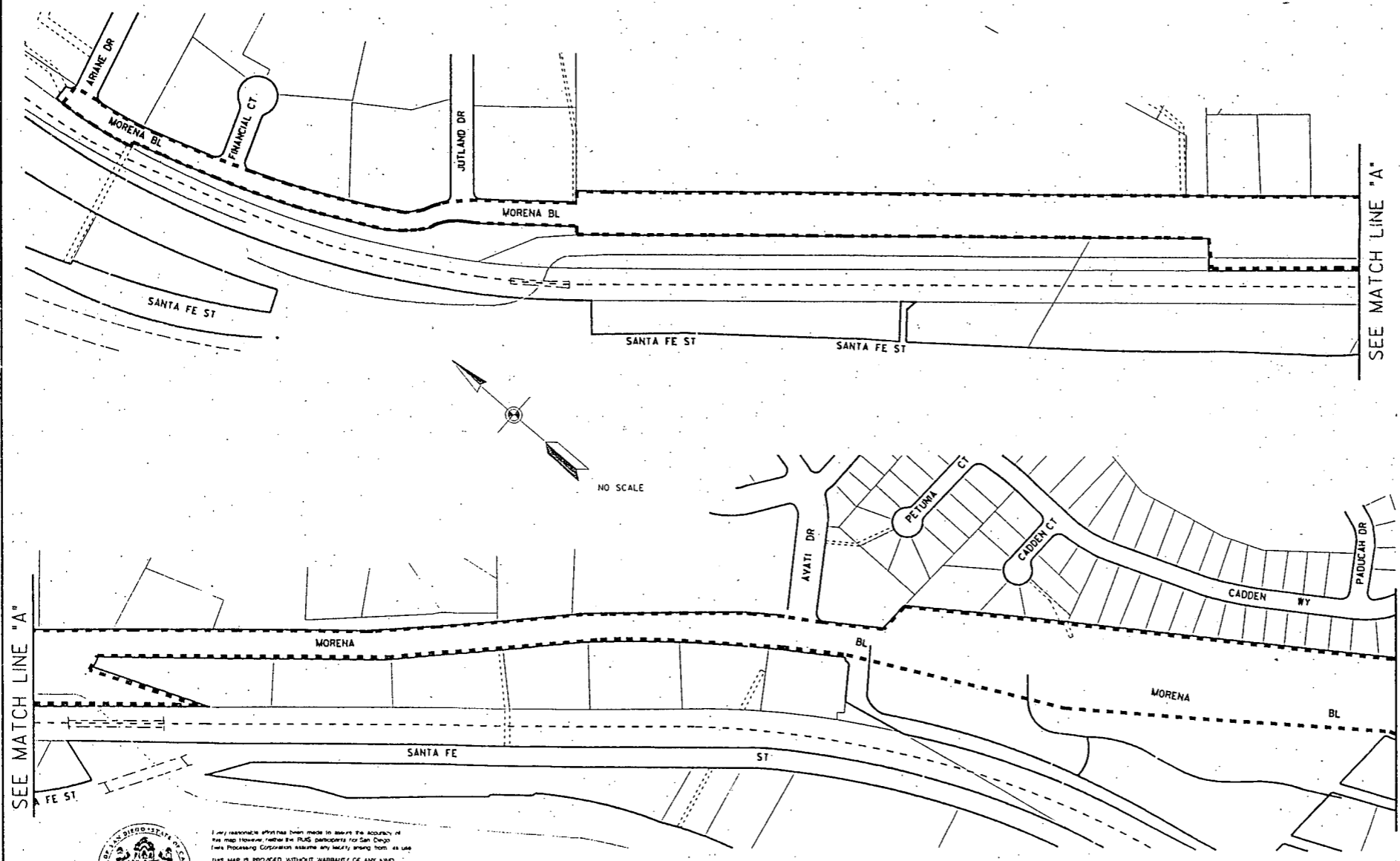
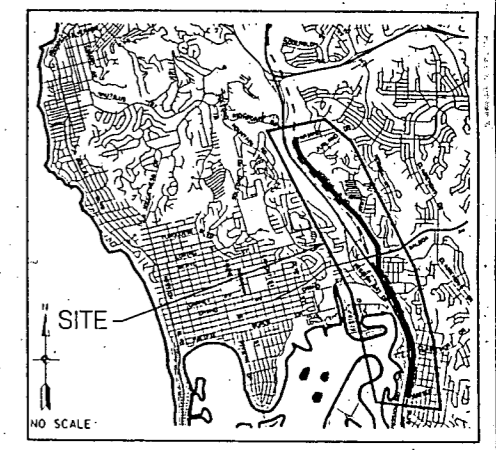
All as more particularly shown on City Engineer's Drawing No. 29397-D.

MORENA BOULEVARD (ARIANE DRIVE TO NAPIER STREET) UNDERGROUND UTILITY DISTRICT

DOCUMENT NO. **R-290564**
 FILED **AUG 03 1998**
 OFFICE OF THE CITY CLERK
 SAN DIEGO, CALIFORNIA

- LEGEND:**
- DISTRICT BOUNDARY
 - ASSESSOR'S BOOK & PAGE NO.
 - ASSESSOR'S PARCEL NO.
 - ADDRESS

RESOLUTION NO.: **R-290564**
 DATE ADOPTED: **AUG 03 1998**



SEE MATCH LINE "A"

SEE MATCH LINE "B" ON SHEET 2

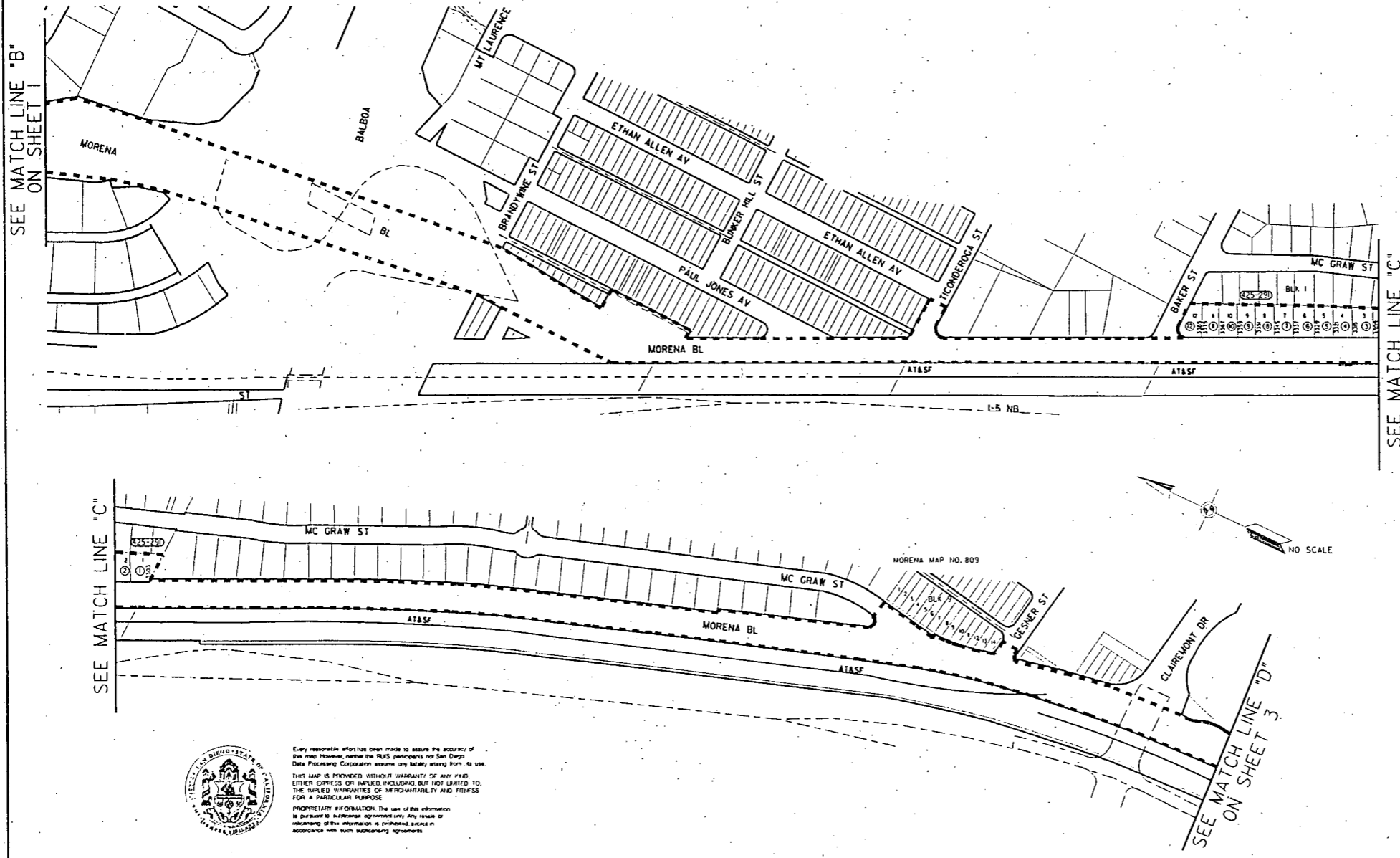


Every reasonable effort has been made to assure the accuracy of this map. However, neither the PUE nor the City of San Diego Planning Commission assumes any liability arising from its use. THIS MAP IS PRODUCED WITHOUT WARRANTY OF ANY KIND. OTHER EXPRESS OR IMPLIED INCLUDING BUT NOT LIMITED TO, THE IMPLIED WARRANTIES OF MERCHANTABILITY AND FITNESS FOR A PARTICULAR PURPOSE. THE USER SHALL BE RESPONSIBLE FOR THE USE OF THE INFORMATION. A LICENSE TO REPRODUCE INFORMATION OR ANY PART THEREOF OR THE INFORMATION IS PROHIBITED EXCEPT IN CONNECTION WITH THE ORIGINAL AGREEMENT.

MORENA BOULEVARD (ARIANE DR. TO NAPIER ST.) UNDERGROUND UTILITY DISTRICT			
CITY OF SAN DIEGO, CALIFORNIA ENGINEERING AND DEVELOPMENT DEPARTMENT SHEET 1 OF 3 SHEETS		NO. 372975	
FOR CITY ENGINEER		DATE	DIVISION HEAD
DESCRIPTION	BY	APPROVED DATE	FILMED
FILE NO.	DATE		
CONTRACT NO.	DATE STARTED	DATE COMPLETED	29397-1-D
INSPECTOR			

R-290722

MORENA BOULEVARD (ARIANE DRIVE TO NAPIER STREET) UNDERGROUND UTILITY DISTRICT



SEE MATCH LINE "B"
ON SHEET 1

SEE MATCH LINE "C"

SEE MATCH LINE "C"

SEE MATCH LINE "D"
ON SHEET 3

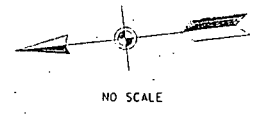
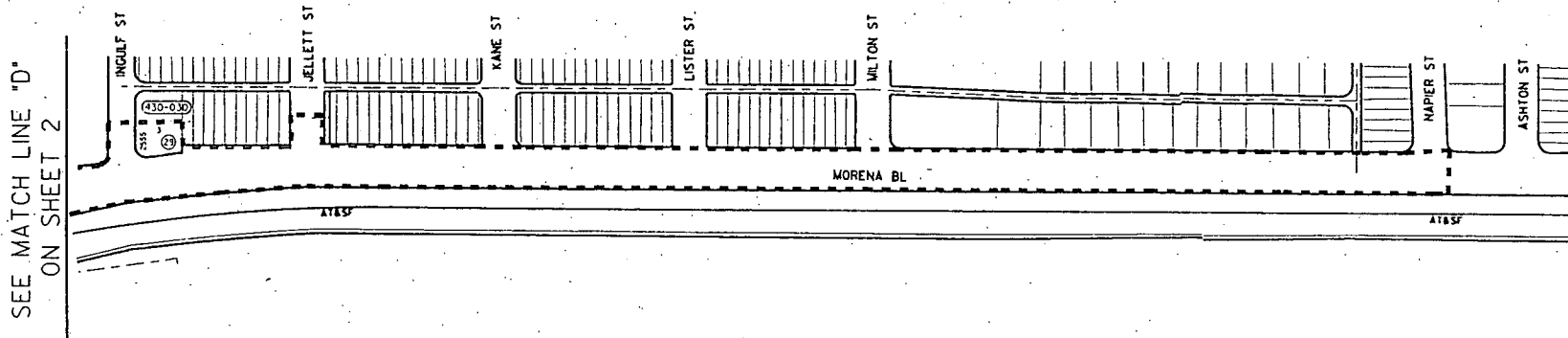


Every reasonable effort has been made to assure the accuracy of this map. However, neither the RUS participants nor San Diego Data Processing Corporation assume any liability arising from its use. THIS MAP IS PROVIDED WITHOUT WARRANTY OF ANY KIND EITHER EXPRESS OR IMPLIED INCLUDING BUT NOT LIMITED TO, THE IMPLIED WARRANTIES OF MERCHANTABILITY AND FITNESS FOR A PARTICULAR PURPOSE. PROPRIETARY INFORMATION: The use of this information is pursuant to a license agreement. Any resale or recanning of this information is prohibited, except in accordance with such licensing agreements.

MORENA BOULEVARD (ARIANE DR. TO NAPIER ST.) UNDERGROUND UTILITY DISTRICT			
CITY OF SAN DIEGO, CALIFORNIA ENGINEERING AND SURVEILLANCE DEPARTMENT SHEET 2 OF 3 SHEETS			#. 372975 NO.
TOP FILE ENGINEER DESCRIPTION DATE FILE NO.	BY CHANGED DATE FILE NO.	DATE FILE NO.	DIVISION HEAD DESIGN ENGINEER CHECKED 000-0000 SHEET COORDINATES 29397-2-D

290722

MORENA BOULEVARD (ARIANE DRIVE TO NAPIER STREET) UNDERGROUND UTILITY DISTRICT



Every reasonable effort has been made to assure the accuracy of this map. However, neither the RLIS participants nor San Diego Data Processing Corporation assume any liability arising from its use.

THIS MAP IS PROVIDED WITHOUT WARRANTY OF ANY KIND, EITHER EXPRESS OR IMPLIED, INCLUDING, BUT NOT LIMITED TO, THE IMPLIED WARRANTIES OF MERCHANTABILITY AND FITNESS FOR A PARTICULAR PURPOSE.

PROPRIETARY INFORMATION: The use of the information is pursuant to a license agreement only. Any reuse or retransmission of the information is prohibited except in accordance with such subsequent agreement.

MORENA BOULEVARD (ARIANE DR. TO NAPIER ST.) UNDERGROUND UTILITY DISTRICT			
CITY OF SAN DIEGO, CALIFORNIA ENGINEERING AND DEVELOPMENT DEPARTMENT SHEET 3 OF 3 SHEETS			NO. 372975
<small>FOR CITY ENGINEER</small>	<small>DATE</small>	<small>DIVISION HEAD</small>	
<small>DESCRIPTION</small>	<small>BY</small>	<small>APPROVED</small>	<small>DATE</small>
<small>FILE NO. 430-0.30</small>	<small>DATE 4/1</small>		
<small>PROJECT NO.</small>	<small>DATE</small>		
<small>CONTRACT NO.</small>	<small>DATE</small>		
<small>SHEET NO.</small>	<small>DATE</small>		
<small>CONTROL CERTIFICATION</small>			<small>000-0000</small>
<small>CONTRACT NO.</small>			<small>29397-3-D</small>

R-290722