

(R-99-52)

RESOLUTION NUMBER R- 290724

ADOPTED ON SEP 15 1998

RESOLUTION ESTABLISHING AN UNDERGROUND
UTILITY DISTRICT TO BE KNOWN AND DENOMINATED
AS THE FOOTHILL BOULEVARD (FANUEL STREET TO
INGRAHAM STREET) UNDERGROUND UTILITY DISTRICT.

WHEREAS, by Resolution No. R- 290562, a public hearing was called for on September 15, 1998 at the hour of 10:00 a.m. in the Council Chambers of the City Administration Building, 202 C Street, San Diego, California, to determine whether the public health, safety, or general welfare requires the removal of poles, overhead wires, and associated structures and the underground installation of wires and facilities for supplying electric, communication, community antenna television or similar or associated service within that certain area of the City of San Diego, including the described public rights-of-way, more particularly shown in the Legal Description attached hereto as Exhibit A and incorporated herein, and as more particularly shown in Drawing No. 29402-D, entitled "FOOTHILL BOULEVARD (FANUEL STREET TO INGRAHAM STREET) UNDERGROUND UTILITY DISTRICT," copies of which are on file in the office of the City Clerk as Document No. RR- 290562; and

WHEREAS, notice of such hearing has been given by the City Clerk to all affected property owners as defined in Chapter VI, Article 1, Division 5 of the San Diego Municipal Code, and the utilities concerned in the manner and for the time required by law; and

WHEREAS, such hearing has been duly and regularly held and all persons interested have been given an opportunity to be heard; NOW, THEREFORE,

BE IT RESOLVED, by the Council of the City of San Diego, as follows:

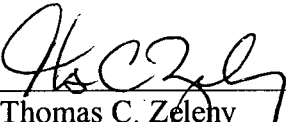
1. The City Council hereby finds and determines that the public health, safety, or general welfare require the removal of poles, overhead wires and associated overhead structures and the underground installation of wires and facilities for supplying electric, communication, community antenna television or similar or associated service within the area set forth above and that pursuant to Chapter VI, Article 1, Division 5 of the San Diego Municipal Code, the above described area is hereby declared to be an underground utility district in the City of San Diego, and the maps and document referred to above are hereby incorporated as a part of this resolution.

2. The City Council shall by subsequent resolution fix the date on which the property in the district must be ready to receive underground service, and shall by subsequent resolution order the removal of all poles, overhead wires, and associated overhead structures, and the underground installation of wires and facilities for supplying electric, communication, community antenna television or similar or associated service.

3. The City Clerk is hereby instructed to notify all affected persons as defined in Chapter VI, Article 1, Division 5 of the San Diego Municipal Code, and all affected utility companies of the adoption of this resolution within fifteen days after date of adoption. The City Clerk shall further notify affected persons as defined in Chapter VI, Article 1, Division 5 of the San Diego Municipal Code of the necessity that if they desire to continue to receive electric, communication, community antenna television or similar or associated service they shall provide at their own expense all necessary facility changes on their premises so as to receive underground service from the lines relocated underground of the supplying utility company subject to applicable rules, regulations, and tariffs of the respective utility company on file with the Public Utilities Commission of the State of California (as of the date of the adoption of this resolution) and subject to all other

applicable requirements of State law and City ordinances. The Clerk's notification shall be made in the manner provided in Chapter VI, Article 1, Division 5 of the San Diego Municipal Code.

APPROVED: CASEY GWINN, City Attorney

By  _____
Thomas C. Zeleny
Deputy City Attorney

TCZ:mb
07/20/98
Or.Dept:Eng&CP
R-99-52
Form=uest.res

**GENERAL BOUNDARY DESCRIPTION FOR THE
FOOTHILL BOULEVARD
(FANUEL STREET TO INGRAHAM STREET)
UNDERGROUND UTILITY DISTRICT**

The FOOTHILL BOULEVARD (FANUEL STREET TO INGRAHAM STREET) UNDERGROUND UTILITY DISTRICT shall be established to include the following described parcels:

Lots 70 thru 78 of CASTLE HILLS TERRACE UNIT NO. 2 MAP NO. 3952. Lots 1 - 8 of BOWEN MANOR UNIT NO. 1 MAP 3918,

Lots 1 - 7 of CASTLE HILLS TERRACE UNIT NO. 1 MAP NO. 3800,

Lots 1 - 4 of BLOCK B of EL KHADEM PARK Map no. 3753,

Lot 3 and a Portion of Lot 4 of BLOCK B of NETTLESHIP - TYE TRACT NO. 2 MAP 2021,

Lot 25 and 26 of BLOCK C of LOS ALTOS MANOR MAP NO. 3595,

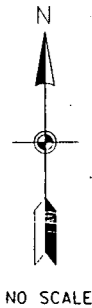
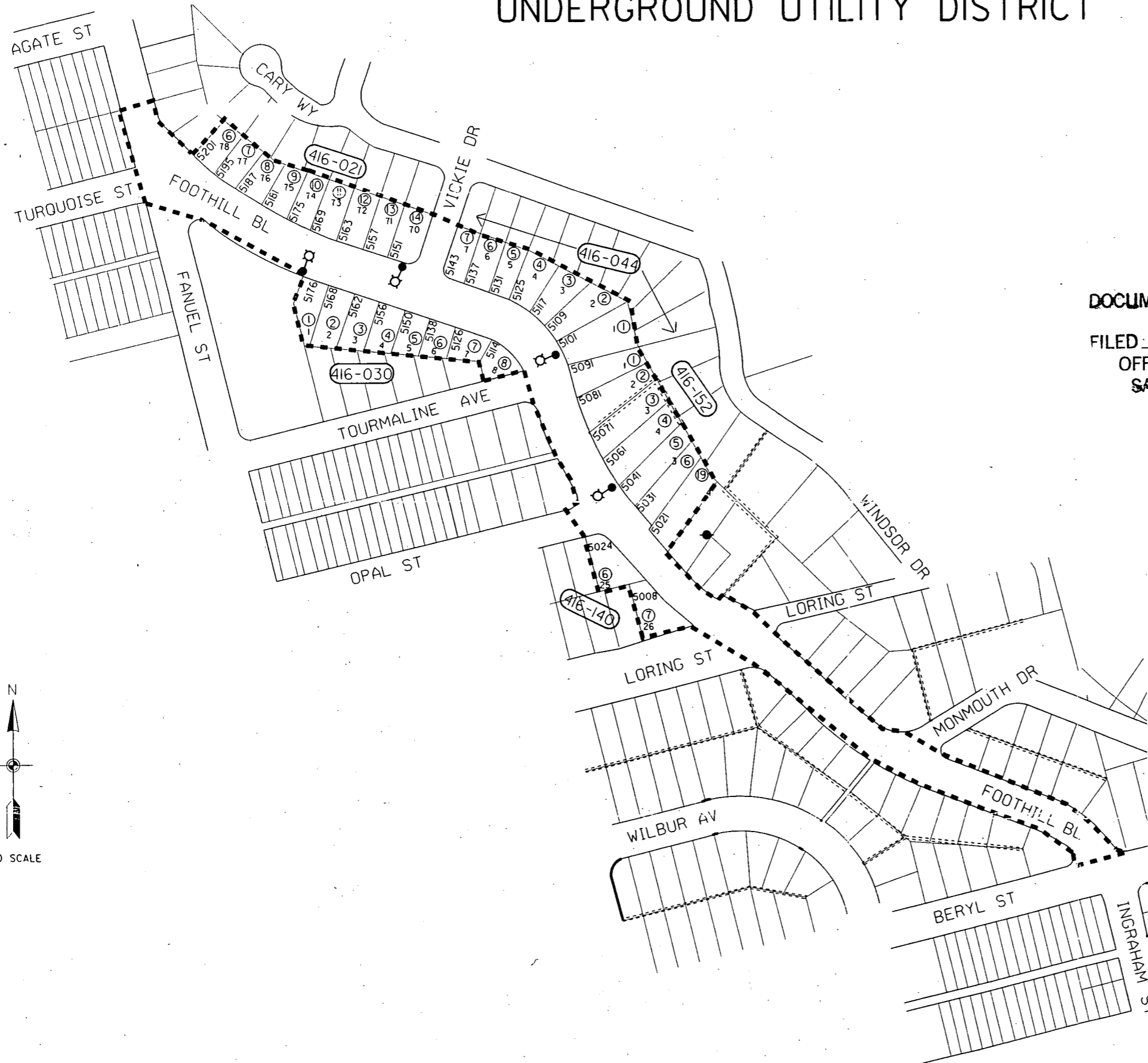
Said district shall also include the following public rights-of-way:

FOOTHILL BOULEVARD between a line parallel to and 150' feet northwest of the northwesterly line of TURQUOISE STREET and northwesterly line of BERYL STREET;

VICKY DRIVE between a line parallel to and 125' feet northeasterly of the northeasterly line of FOOTHILL BOULEVARD;

All as more particularly shown on City Engineer's Drawing No. 29402-D.

FOOTHILL BLVD (FANUEL STREET TO INGRAHAM STREET) UNDERGROUND UTILITY DISTRICT



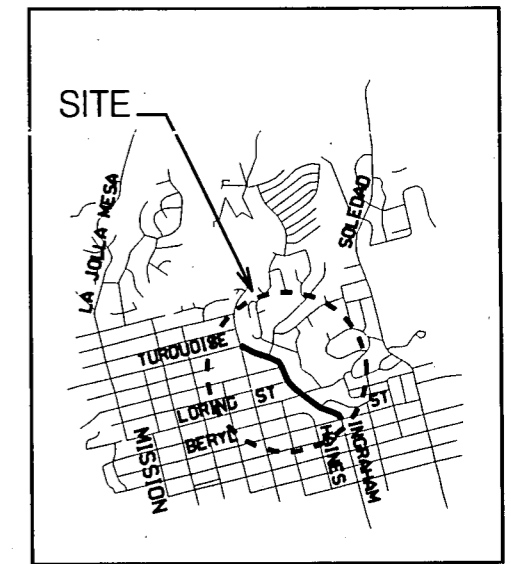
LEGEND:

- DISTRICT BOUNDARY
- ASSESSOR'S BOOK & PAGE NO.
- ASSESSOR'S PARCEL NO.
- ADDRESS
- EXISTING POLE
- EXISTING STREET LIGHT

DOCUMENT NO. RR-290562

FILED AUG 03 1998
OFFICE OF THE CITY CLERK
SAN DIEGO, CALIFORNIA

RESOLUTION NO. R-290562
DATE ADOPTED: AUG 03 1998



VICINITY MAP



Every reasonable effort has been made to assure the accuracy of this map. However, neither the RUIS participants nor San Diego Data Processing Corporation assume any liability arising from its use.

THIS MAP IS PROVIDED WITHOUT WARRANTY OF ANY KIND, EITHER EXPRESS OR IMPLIED, INCLUDING, BUT NOT LIMITED TO, THE IMPLIED WARRANTIES OF MERCHANTABILITY AND FITNESS FOR A PARTICULAR PURPOSE.

PROPRIETARY INFORMATION: The use of this information is pursuant to sublicense agreement only. Any resale or retransmission of this information is prohibited, except in accordance with such sublicense agreements.

FOOTHILL BLVD. (FANUEL ST. TO INGRAHAM ST.)
UNDERGROUND UTILITY DISTRICT

CITY OF SAN DIEGO, CALIFORNIA
ENGINEERING AND DEVELOPMENT DEPARTMENT
SHEET 1 OF 1 SHEETS

W.O. NO. 372973

| | | | | | |
|-------------------|----------------|----------|------|---------------|-----------------------|
| FOR CITY ENGINEER | | DATE | | DIVISION HEAD | |
| DESCRIPTION | BY | APPROVED | DATE | FILMED | DESIGN ENGINEER |
| FILE NAME | DATE | BY | | | CONTROL CERTIFICATION |
| | 07/22/98 | EXY | | | 234-1692 |
| AS-BUILT | | | | | LAMBERT COORDINATES |
| CONTRACTOR | DATE STARTED | | | | 29402-D |
| INSPECTOR | DATE COMPLETED | | | | |

R-290724