

(R-99-386)

RESOLUTION NUMBER R- 290969

ADOPTED ON NOV 24 1998

A RESOLUTION OF THE COUNCIL THE CITY OF SAN DIEGO IDENTIFYING THE CENSUS TRACTS COMPRISING "TARGETED EMPLOYMENT AREAS" [TEAs] FOR THE SAN YSIDRO/OTAY MESA ENTERPRISE ZONE AND THE METROPOLITAN ENTERPRISE ZONE.

WHEREAS, two enterprise zones were established in the City of San Diego pursuant to the Enterprise Zone Act (Government Code sections 7070 et seq.), as adopted by the State of California in 1984; and

WHEREAS, in 1996, by Senate Bill No. 2023, the State of California revised the Enterprise Zone Act to provide commencing on January 1, 1997, among other things, for the establishment of "targeted employment areas" composed of census tracts having at least 51 percent of its residents at low or moderate income levels, with the purpose of encouraging businesses in an enterprise zone to hire eligible residents of those geographic areas of the City most in need of employment targeting; and

WHEREAS, the Enterprise Zone Act, as revised, allows the Council of The City of San Diego to designate those census tracts identified with the most need of this employment targeting;

NOW, THEREFORE,

BE IT RESOLVED, by the Council of The City of San Diego, as follows:


1. That the census tracts as listed on Attachment A, which are lying within and/or contiguous to the established enterprise zones of the City of San Diego, have been designated by the United States Department of Housing and Urban Development as having at least 51 percent of their residents of low- and moderate-income levels, and are identified as those census tracts which are in the most need of employment targeting pursuant to the Enterprise Zone Act.

2. That a targeted employment area composed of the above-specified census tracts and having the boundaries created by grouping the census tracts together, as shown on Attachments B and C, attached hereto and incorporated herein, is approved.

3. That the City Manager, or designee, is authorized to submit documents to the California Trade and Commerce Agency requesting designation of Targeted Employment Areas [TEAs].

APPROVED: CASEY GWINN, City Attorney

By



Douglas K. Humphreys
Deputy City Attorney

DKH:cdk

11/06/98

Or.Dept:Eco.Dev.&Redev.

R-99-386

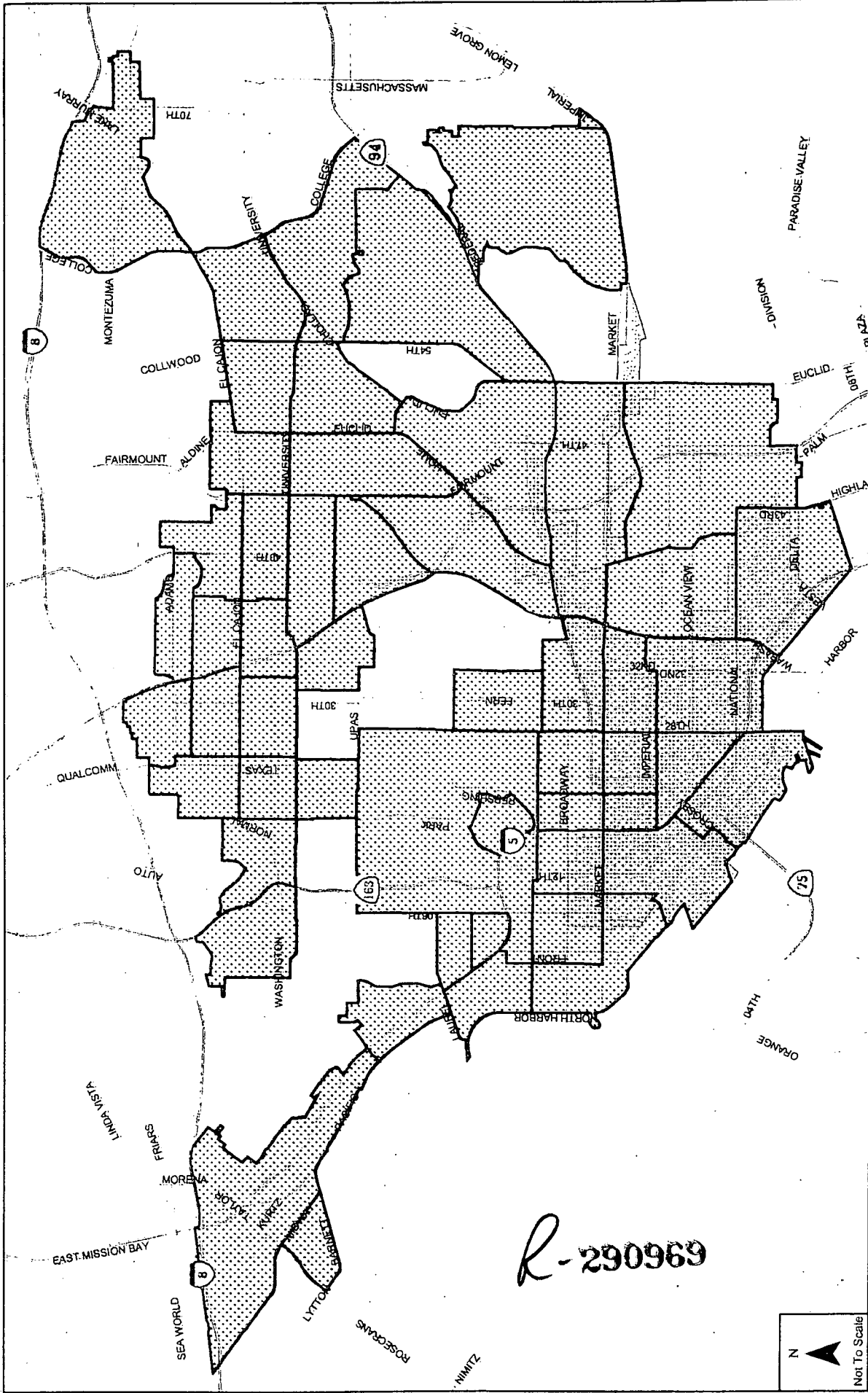
Form=r+t.frm

ATTACHEMENT A

Targeted Employment Areas (TEAs)

DISTICT TWO	Census Tract No.	Total Population	Low-Mod Population	Low-Mod Percentage
	4.00	3017	1572	52.10%
	52.00	1780	1492	83.82%
	53.00	1870	1295	69.25%
	54.00	1762	956	54.26%
	57.00	1411	1094	77.53%
	58.00	850	629	74.00%
	61.00	2343	1260	53.78%
	65.00	2159	1373	63.59%
	66.00	2153	1601	74.36%
	101.03	4413	2599	58.89%
SubTotal:		21758	13871	
DISTICT THREE	Census Tract No.	Total Population	Low-Mod Population	Low-Mod Percentage
	6.00	2504	1311	52.36%
	8.00	3974	2180	54.86%
	9.00	5291	3514	66.41%
	10.00	4792	2814	58.72%
	11.00	2921	1631	55.84%
	12.00	5113	3457	67.61%
	13.00	5291	3469	65.56%
	15.00	3910	2047	52.35%
	16.00	4507	3318	73.62%
	17.00	4254	2691	63.26%
	18.00	5591	3844	68.75%
	21.00	4962	2746	55.34%
	22.00	7057	5608	79.47%
	23.00	6918	5283	76.37%
	24.00	8058	6090	75.58%
	25.01	5003	3657	73.10%
	25.02	5091	2744	53.90%
	26.00	9848	7344	74.57%
	44.00	4006	2476	61.81%
	55.00	6	6	100.00%
	56.00	1798	1413	78.59%
	59.00	2457	1459	59.38%
SubTotal:		103352	69102	
DISTICT FOUR	Census Tract No.	Total Population	Low-Mod Population	Low-Mod Percentage
	27.06	5235	3114	59.48%
	30.02	8006	4450	55.58%
	33.00	12743	9408	73.83%
	34.01	5691	3187	56.00%
	34.02	8094	6089	75.23%
	35.00	7250	5705	78.69%
	142.00	87	69	79.31%
SubTotal:		47106	32022	
DISTICT SEVEN	Census Tract No.	Total Population	Low-Mod Population	Low-Mod Percentage
	27.01	9845	8360	84.92%
	27.02	4246	2712	63.87%
	27.03	5594	2890	51.66%
	27.04	6736	4819	71.54%
	29.01	8021	4889	60.95%
SubTotal:		34442	23670	
DISTICT EIGHT	Census Tract No.	Total Population	Low-Mod Population	Low-Mod Percentage
	36.00	8915	6664	74.75%
	39.00	7513	6201	82.54%
	40.00	4100	3379	82.41%
	41.00	4629	3656	78.98%
	45.00	5562	4511	81.10%
	46.00	2930	2330	79.52%
	47.00	2595	2341	90.21%
	48.00	4278	3649	85.30%
	49.00	4771	3884	81.41%
	50.00	1829	1497	81.85%
	51.00	1089	954	87.60%
	100.05	5440	3167	58.22%
	100.07	1004	651	64.84%
	100.08	10024	7844	78.25%
	100.09	4537	4030	88.83%
	101.06	7865	4064	51.67%
	101.08	11361	6124	53.90%
SubTotal:		88442	64946	
TOTAL:		295100	203611	

Data is based on the 1990 Census



Every reasonable effort has been made to ensure the accuracy of this map. However, neither the SANGIS participants nor San Diego Data Processing Corporation assume any liability arising from its use.

THIS MAP IS PROVIDED WITHOUT WARRANTY OF ANY KIND, EITHER EXPRESS OR IMPLIED, INCLUDING, BUT NOT LIMITED TO, THE IMPLIED WARRANTIES OF MERCHANTABILITY AND FITNESS FOR A PARTICULAR PURPOSE.





PROPRIETARY INFORMATION: The use of this information is pursuant to a separate agreement only. Any resale or retransmission of this information is prohibited, except in accordance with such subcontracting agreements.

Metro Enterprise Zone Targeted Employment Areas




Community & Economic Development
10-9-98
day

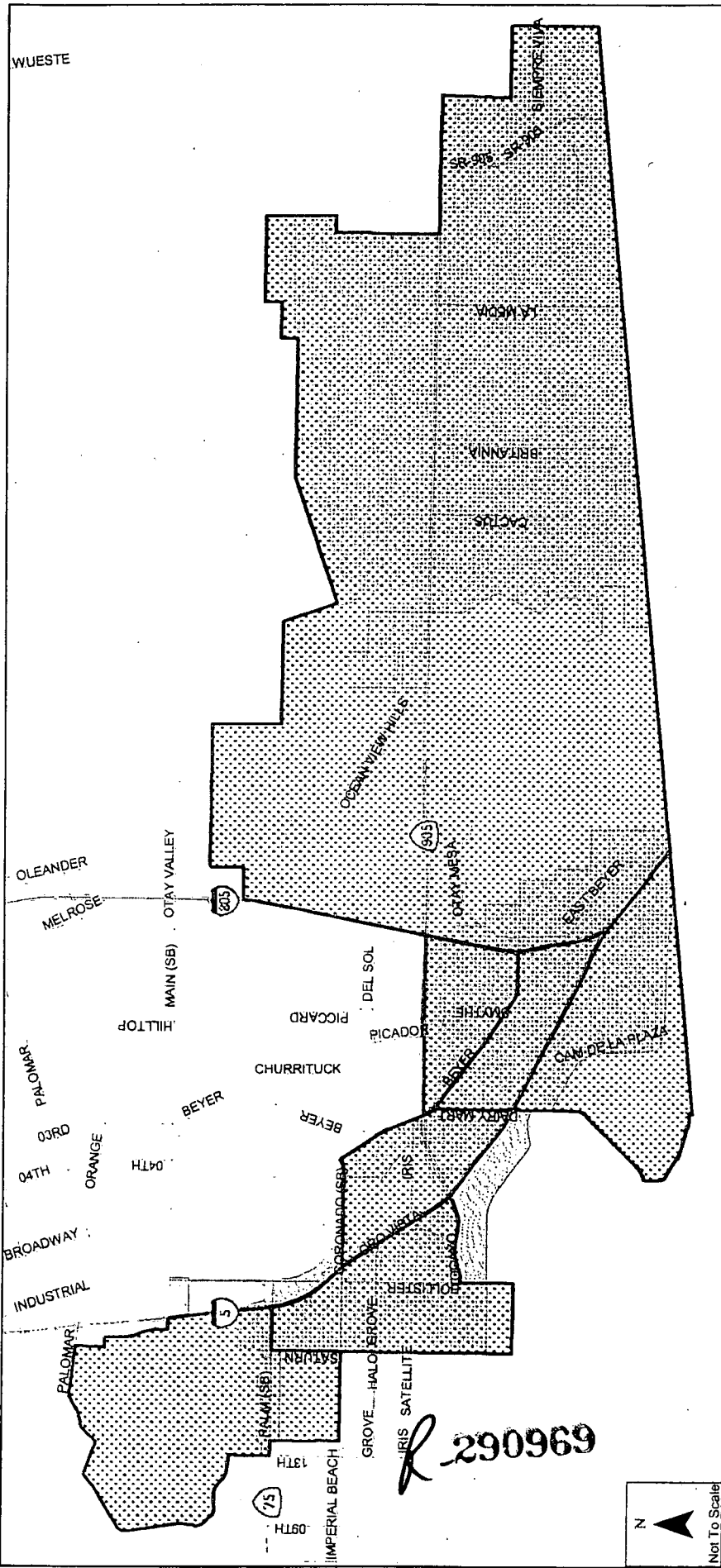
LEGEND

-  Census Tracts
-  Metro Enterprise Boundary
-  Roads
-  Freeways

***NOTE: Enterprise Zone Boundaries are also in Targeted Employment Areas**

N 

Not To Scale



Every reasonable effort has been made to assure the accuracy of this map. However, neither the SanGIS participants nor San Diego Data Processing Corporation assume any liability arising from its use.

THIS MAP IS PROVIDED WITHOUT WARRANTY OF ANY KIND, EITHER EXPRESS OR IMPLIED, INCLUDING, BUT NOT LIMITED TO, THE IMPLIED WARRANTIES OF MERCHANTABILITY AND FITNESS FOR A PARTICULAR PURPOSE.

PROPRIETARY INFORMATION: The use of this information is pursuant to sublicense agreement only. Any resale or rehosting of this information is prohibited, except in accordance with such sublicensing agreements.

San Ysidro Enterprise Zone Targeted Employment Areas



Community & Economic Development
10-13-98
day

LEGEND	
	Census Tracts
	San Ysidro Enterprise Zone Boundary
	Major Roads
	Freeways

*NOTE: Enterprise Zone Boundaries are also in Targeted Employment Areas

Not To Scale