

RESOLUTION NUMBER R- 292207


ADOPTED ON SEP 27 1999

BE IT RESOLVED, by the Council of The City of San Diego, that the acceptance by the City Manager of a grant deed of Black Mountain Ranch Developers, LLC, a Delaware Limited Liability Company, executed in favor of The City of San Diego, bearing date of February 24, 1999, a copy of which is on file in the office of the City Clerk as Document No. RR- 292207-1, granting to said City an easement in a portion of Parcel 7 of Parcel Map No. 17996 for public street purposes, as more particularly described in the deed, is approved, dedicating and naming the street El Vestido Street, as shown on Engineering Drawing No. 29022-D.

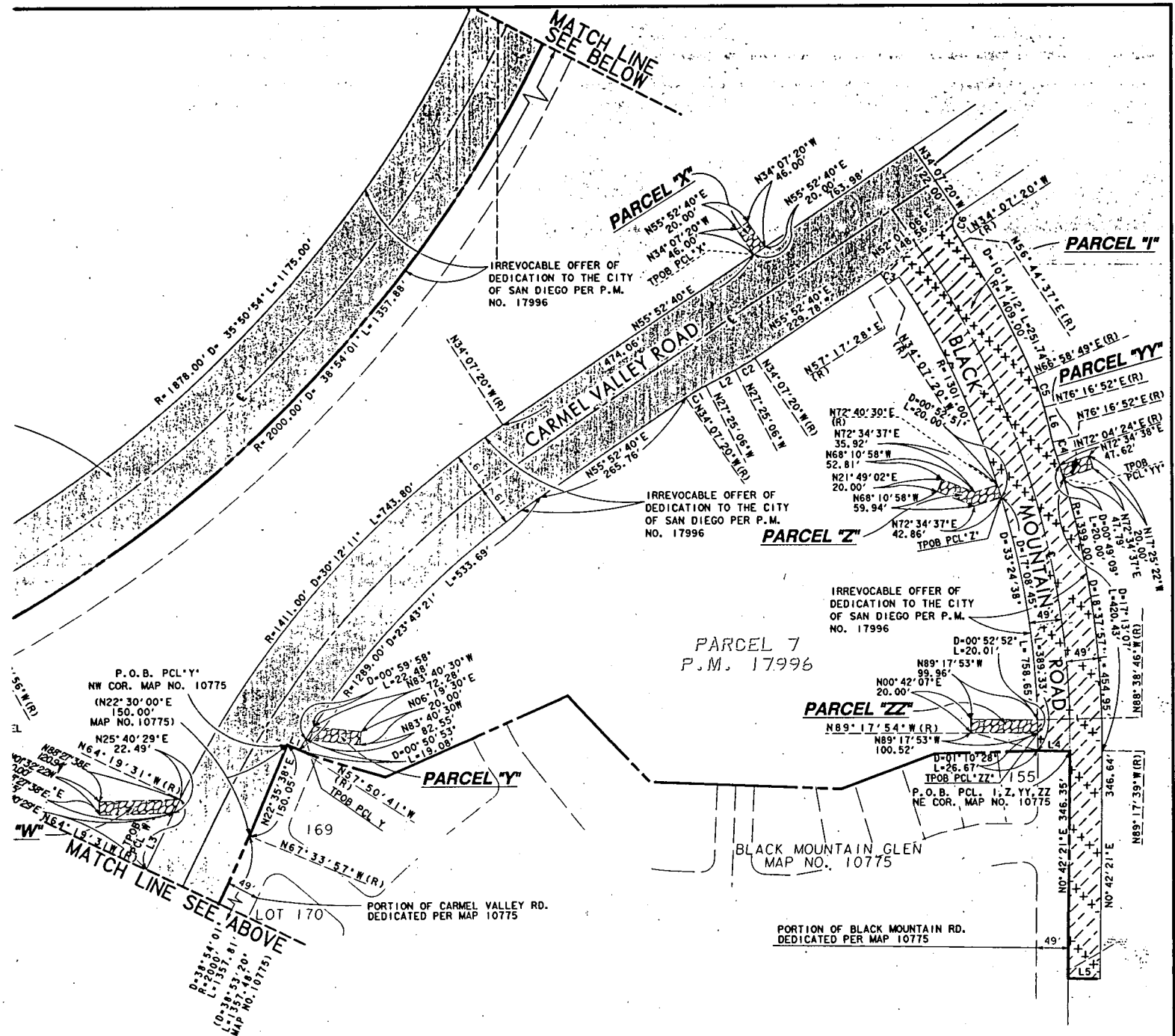
BE IT FURTHER RESOLVED, that the acceptance by the City Manager of a grant deed of Black Mountain Ranch Developers, LLC, a Delaware Limited Liability Company, executed in favor of The City of San Diego, bearing date of February 24, 1999, a copy of which is on file in the office of the City Clerk as Document No. RR- 292207-2, granting to said City easements for drainage facilities in a portion of Parcel 7 of Parcel Map No. 17996, as more particularly described in the deed and as shown on Engineering Drawing No. 29022-D, is approved.

BE IT FURTHER RESOLVED, that the City Clerk is authorized and directed to cause the deeds and a certified copy of this resolution, attested by him under seal, to be recorded in the office of the County Recorder at no fee for the benefit of the City, with no documentary tax due.

APPROVED: CASEY GWINN, City Attorney

By   
Mary Jo Lanzafame  
Deputy City Attorney

MJL:cdk:pev  
09/13/99  
09/16/99 COR. COPY  
10/14/99 COR.COPY2  
Or.Dept:PDR  
WO:967847  
R-2000-292  
Form=deedr.frm



PRIVATE CONTRACT		J-13041B
STREET DEDICATION CARMEL VALLEY ROAD, BLACK MOUNTAIN ROAD- AND EL VESTIDO STREET BETWEEN VIA ABERTURA AND BLACK MOUNTAIN ROAD DRAINAGE EASEMENTS IN PARCEL 7, PM 17996		
CITY OF SAN DIEGO, CALIFORNIA DEVELOPMENT SERVICES DEPARTMENT SHEET 2 OF 2 SHEETS		W.O. NO. 967847
<i>Sedeno</i> FOR CITY ENGINEER		5-25-99 DATE
DESCRIPTION	BY	APPROVED DATE FILED
ORIGINAL	REC	
		1932-6279 MAD 83
		288-1719 LAMBERT COORDINATES
CONTRACTOR	DATE STARTED	29022-2-D
INSPECTOR	DATE COMPLETED	

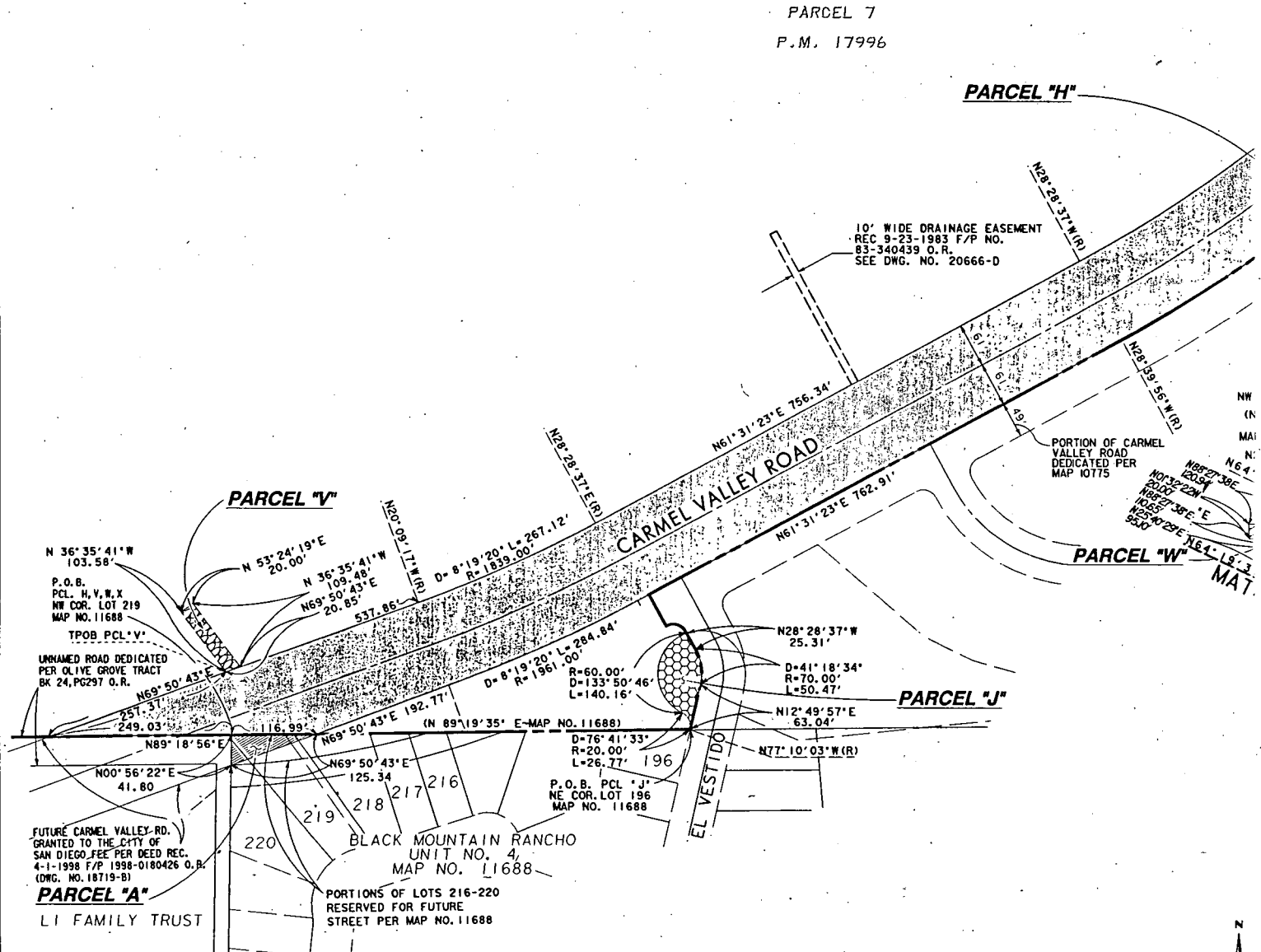
SHEET 2 RIGHT

2-292207

NO.	DIRECTION	DISTANCE
L1	N 67° 24' 22" W (N67° 30' 00" W-MAP NO. 10775)	19.53
L2	N 62° 34' 54" E	50.52
L3	N 25° 40' 29" E	118.43
L4	N 89° 11' 06" W (N88° 25' 45" E-MAP NO. 10775)	49.00
L5	N 88° 56' 54" W	49.00
L6	N 13° 43' 08" W	54.57

NO.	DELTA	RADIUS	ARC
C1	6° 42' 14"	300.00	35.10
C2	6° 42' 14"	300.00	35.10
C3	91° 24' 48"	20.00	31.91
C4	4° 12' 28"	300.00	22.03
C5	8° 18' 03"	300.00	48.70
C6	89° 08' 03"	20.00	31.11

PARCEL 7  
P.M. 17996



**RICK ENGINEERING COMPANY**  
 9620 Friars Road,  
 San Diego,  
 California 92118-2988  
 (619) 291-0707

GRAPHIC SC  
 100 50 0  
 N  
 ↑

SHEET 2 LEFT

R-292207