

RESOLUTION NUMBER R- 293141

ADOPTED ON MAY 16 2000

A RESOLUTION ESTABLISHING AN UNDERGROUND
UTILITY DISTRICT TO BE KNOWN AND DENOMINATED
AS THE 30TH STREET (UNIVERSITY AVENUE TO
OLIVE STREET) UNDERGROUND UTILITY DISTRICT.

WHEREAS, by Resolution No. R- 292903, a public hearing was called for on Tuesday, May 16, 2000, at the hour of 10:00 a.m. in the Council Chambers of the City Administration Building, 202 C Street, San Diego, California, to determine whether the public health, safety, or general welfare requires the removal of poles, overhead wires, and associated structures and the underground installation of wires and facilities for supplying electric, communication, community antenna television or similar or associated service within that certain area of the City of San Diego, including the described public rights-of-way, as more particularly shown in the Legal Description attached hereto as Exhibit A and incorporated herein, and as more particularly shown in Drawing No. 30421-D, entitled "30th Street (University Avenue to Olive Street) Underground Utility District," copies of which are on file in the office of the City Clerk as Document No. RR- 292903; and

WHEREAS, notice of such hearing has been given by the City Manager to all affected property owners as defined in Chapter VI, Article 1, Division 5 of the San Diego Municipal Code, and the utilities concerned in the manner and for the time required by law; and

WHEREAS, such hearing has been duly and regularly held and all persons interested have been given an opportunity to be heard; NOW, THEREFORE,

BE IT RESOLVED, by the Council of the City of San Diego, as follows:

1. The City Council hereby finds and determines that the public health, safety, or general welfare require the removal of poles, overhead wires and associated overhead structures and the underground installation of wires and facilities for supplying electric, communication, community antenna television or similar or associated service within the area set forth above and that pursuant to Chapter VI, Article 1, Division 5 of the San Diego Municipal Code, the above area is hereby declared to be an underground utility district in the City of San Diego, and the maps and document referred to above are hereby incorporated as a part of this resolution.

2. The City Manager is hereby authorized to establish the date by which the property in the District must be ready to receive underground service, and the date when all poles, overhead wires, and associated overhead structures are to be removed and replaced by the underground installation of wires and facilities for supplying electric, communication, community antenna television or similar or associated service.

3. The City Manager is hereby instructed to notify all affected persons as defined in Chapter VI, Article 1, Division 5 of the San Diego Municipal Code, and all affected utility companies of the adoption of this resolution within fifteen days after the date of adoption. The City Manager shall further notify affected persons as defined in Chapter VI, Article 1, Division 5 of the San Diego Municipal Code of the necessity that if they desire to continue to receive electric, communication, community antenna television or similar or associated service they shall provide at their own expense all the necessary facility changes on their premises so as to receive underground service from the lines relocated underground of the supplying utility company subject to applicable rules, regulations, and tariffs of the respective utility company on file with the Public Utilities Commission of the State of California (as of the date of the adoption of this resolution) and subject to all other applicable requirements of State law and City ordinances.

4. That the City Auditor and Comptroller is hereby authorized to establish Fund No. 78136 for the purpose of depositing Public Utilities Commission Case 8209 Utility Underground Allocation Funds.

5. That the City Treasurer is hereby authorized to receive these funds from San Diego Gas & Electric Company.

6. That reimbursement payments to all qualified property owners in the subject 30th Street (University Avenue to Olive Street) Underground Utility District is hereby authorized as reimbursement for the electrical service underground conversion work done on private property, to be reimbursed from Case 8209 Funds deposited by SDG&E with the City Treasurer for this purpose.

7. That the City Treasurer is authorized to return to SDG&E undisbursed funds, if any, on written notice from SDG&E to the City that all electrical service conversions within the 30th Street (University Avenue to Olive Street) Underground Utility District have been completed.

8. That the appropriation and expenditure of an amount not to exceed \$70,000 from Annual Allocation - Undergrounding of City Utilities, CIP 37-028.0, TransNet Fund No. 30300, is hereby authorized, solely and exclusively to provide funds to administer the District, pay for minor City Force work, replace existing street lights, and other related work.

APPROVED: CASEY GWINN, City Attorney

By


Thomas C. Zeleny
Deputy City Attorney

TCZ:mb
03/22/00
Aud.Cert:2000894
Or.Dept:Eng&CP
R-2000-1048

GENERAL BOUNDARY DESCRIPTION FOR THE
30TH STREET FROM UNIVERSITY AVENUE TO OLIVE STREET
UNDERGROUND UTILITY DISTRICT

The 30TH STREET FROM UNIVERSITY AVENUE TO OLIVE STREET Underground Utility District shall be established to include the following described parcels:

Portion of Lots 7 thru 12 of BLOCK 1, Lots 2 thru 6 of BLOCK 9; Portion of Lot 7 of BLOCK 10; Portion of Lots 1 thru 6 of BLOCK 12, Lots 2 thru 6 of BLOCK 19, Portion of Lots 7 thru 11 of BLOCK 20, Lots 11 and 12 of BLOCK 21, Lots 1 thru 6 of BLOCK 22, Lots 1 thru 6 of BLOCK 29; Portion of Lots 7 thru 12 of BLOCK 30; Portion of Lots 7 thru 12 of BLOCK 31; Portion of Lot 1 and Lots 2 thru 6 of BLOCK 32 of MAP of WEST END; Map 590

Portion of Lots 3 and 4 of BLOCK 1, Portion of Lots 21 thru 24 of BLOCK 8 of MAP of FRARY HEIGHTS; Map 940 and Parcel Map 491

Lot 1, Portion of Lots 23 and 24 of BLOCK 1 of MAP of LYNHURST; Map 1262

Portion of Lot 8 of MAP of A. O. WALLACE ADD; Map 46

Portion of Lots N thru P, Portion of Lot R of MAP of M. GURWELL'S SUB; Map 1715

Portion of Lots 23 and 24 of BLOCK 8; Portion of Lots 29 and 30 of BLOCK 3; Portion of Lot 20, Lots 21 and 22, Portion of Lots 27 thru 30 of BLOCK 4 of MAP of S. GURWELL HEIGHTS; Map 992 and Parcel Map 491

Lots 2 thru 5, Portion of Lots 6 and 7 of MAP of AURORA HEIGHTS; Map 1489

Said district shall include the following public Rights of Way:

30TH STREET between the southerly line of University Avenue and a line parallel to and 30 feet south of the southerly line of Olive Street

NORTH PARK WAY between a line parallel to and 50 feet West of the Westerly line of 30TH Street and the Easterly line of 30TH Street

DWIGHT STREET between the westerly line of 30TH Street and a line parallel to and 100 feet east of the easterly line of 30TH Street

UPAS STREET between the easterly line of Dale Street and the easterly line of 30TH Street.

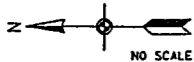
All as more particularly shown on City Engineer's Drawing No 30421-D.

E X H I B I T

A

R-293141

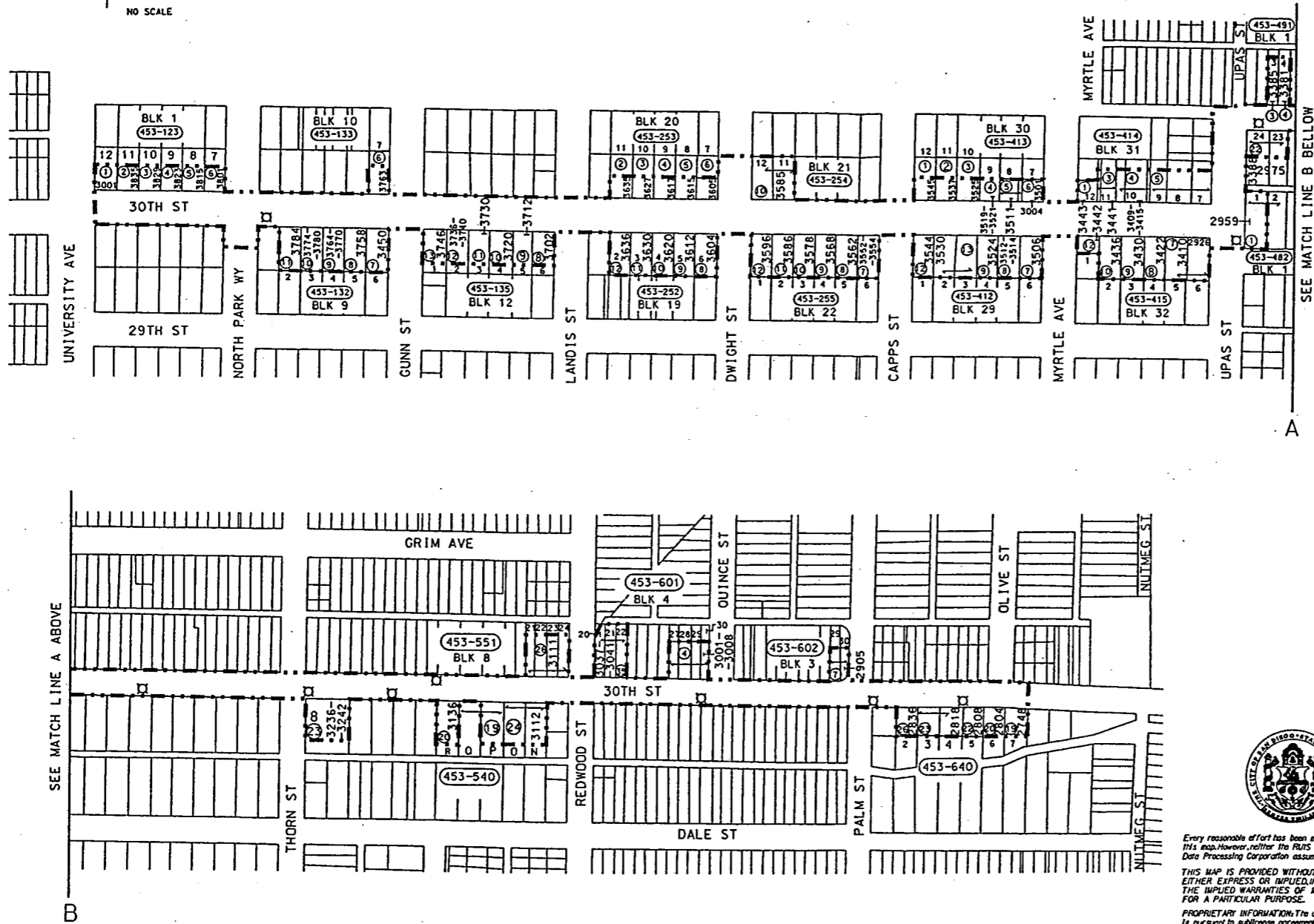
30TH STREET (FROM UNIVERSITY AVE TO OLIVE ST) UNDERGROUND UTILITY DISTRICT



- LEGEND:**
- DISTRICT BOUNDARY
 - ASSESSOR'S BOOK & PAGE NO.
 - ASSESSOR'S PARCEL NO.
 - 4752 ADDRESS
 - EXISTING STREET LIGHT

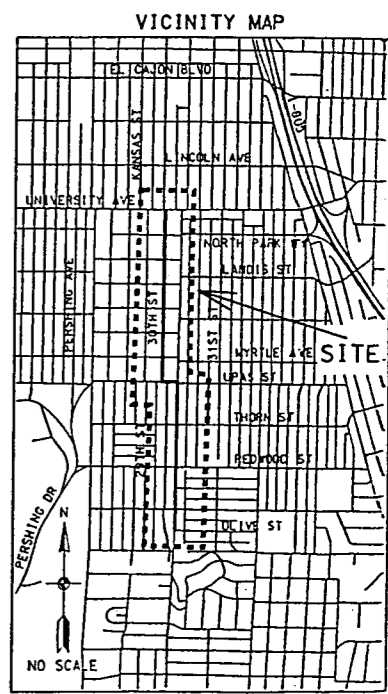
RESOLUTION NO.: _____
DATE ADOPTED: _____

K-293141



SEE MATCH LINE B BELOW

SEE MATCH LINE A ABOVE



Every reasonable effort has been made to assure the accuracy of this map. However, neither the RUTS participants nor San Diego Data Processing Corporation assume any liability arising from its use.

THIS MAP IS PROVIDED WITHOUT WARRANTY OF ANY KIND, EITHER EXPRESS OR IMPLIED, INCLUDING, BUT NOT LIMITED TO, THE IMPLIED WARRANTIES OF MERCHANTABILITY AND FITNESS FOR A PARTICULAR PURPOSE.

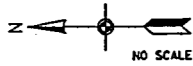
PROPRIETARY INFORMATION: The use of this information is pursuant to a sublicense agreement only. Any resale or retransmission of this information is prohibited, except in accordance with such sublicense agreements.

30TH STREET (FROM UNIVERSITY AVE TO OLIVE ST) UNDERGROUND UTILITY DISTRICT

CITY OF SAN DIEGO, CALIFORNIA
ENGINEERING AND CAPITAL PROJECTS DEPARTMENT
SHEET 1 OF 1 SHEETS

FOR CITY USE ONLY		DATE		OFFICER NAME
DESCRIPTION	BY	APPROVED	DATE FILED	
FILE NO. 82-21-89	E. K.			DESIGN ENGINEER
				CARTING CERTIFICATION
				228, 218, 213-172
				LAMBERT COORDINATES
CONTRACTOR	DATE STARTED	INSPECTOR	DATE COMPLETED	38421-2

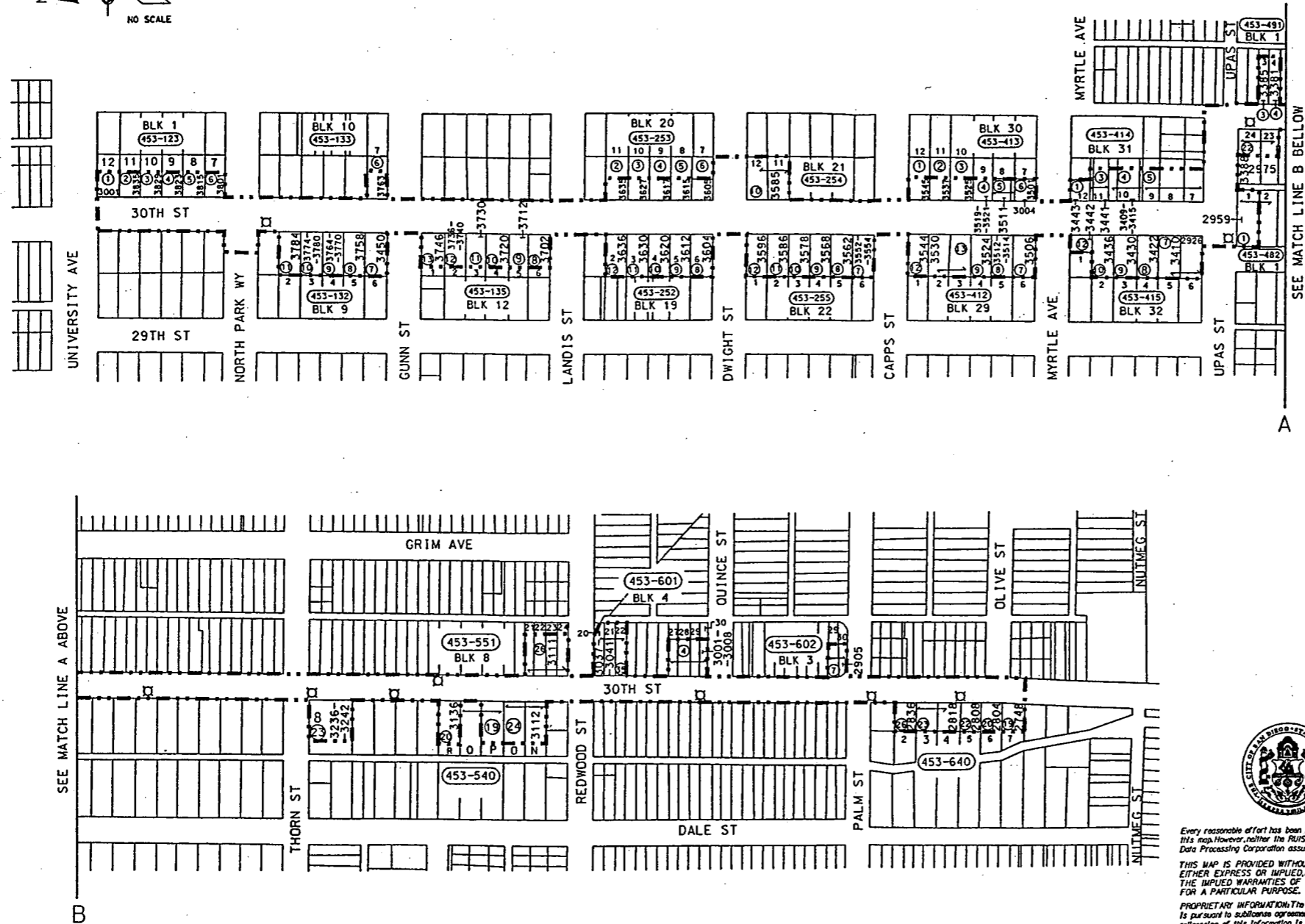
30TH STREET (FROM UNIVERSITY AVE TO OLIVE ST) UNDERGROUND UTILITY DISTRICT



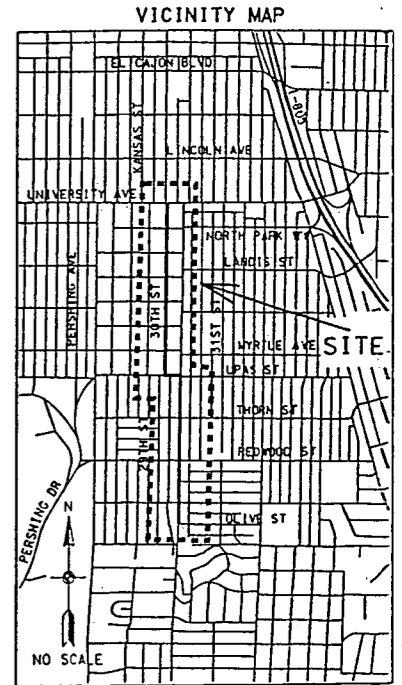
- LEGEND:**
- DISTRICT BOUNDARY
 - 448-433 ASSESSOR'S BOOK & PAGE NO.
 - ⑤ ASSESSOR'S PARCEL NO.
 - 4752 ADDRESS
 - EXISTING STREET LIGHT

RESOLUTION NO.: _____
DATE ADOPTED: _____

A-293141



SEE MATCH LINE B BELOW



Every reasonable effort has been made to assure the accuracy of this map. However, neither the RUI's participants nor San Diego Data Processing Corporation assume any liability arising from its use.

THIS MAP IS PROVIDED WITHOUT WARRANTY OF ANY KIND, EITHER EXPRESS OR IMPLIED, INCLUDING, BUT NOT LIMITED TO, THE IMPLIED WARRANTIES OF MERCHANTABILITY AND FITNESS FOR A PARTICULAR PURPOSE.

PROPRIETARY INFORMATION: The use of this information is pursuant to a sublicense agreement only. Any resale or retransmission of this information is prohibited, except in accordance with such sublicense agreements.

30TH STREET (FROM UNIVERSITY AVE TO OLIVE ST) UNDERGROUND UTILITY DISTRICT			
CITY OF SAN DIEGO, CALIFORNIA ENGINEERING AND CAPITAL PROJECT DEPARTMENT SHEET 1 OF 1 SHEETS			W.D. NO. 372903
FOR CITY ENGINEER	DATE	DIVISION HEAD	
DESCRIPTION	BY	APPROVED	DATE FILED
FILE NO. 82-22-00	E. K.		
DESIGN ENGINEER			DATE OF CERTIFICATION
			208, 210, 215-17-22
CONTRACTOR			REGISTERED COMMENSURATES
INSPECTOR			30421-2