

RESOLUTION NUMBER R- 293334

ADOPTED ON JUN 20 2000

A RESOLUTION ESTABLISHING AN UNDERGROUND  
UTILITY DISTRICT TO BE KNOWN AND DENOMINATED  
AS THE STREAMVIEW DRIVE (FROM 54TH STREET TO  
COLLEGE AVENUE) UNDERGROUND UTILITY DISTRICT.

WHEREAS, by Resolution No. R- 293089, a public hearing was called for on June 20, 2000, at the hour of 10:00 a.m. in the Council Chambers of the City Administration Building, 202 C Street, San Diego, California, to determine whether the public health, safety, or general welfare requires the removal of poles, overhead wires, and associated structures and the underground installation of wires and facilities for supplying electric, communication, community antenna television or similar or associated service within that certain area of the City of San Diego, including the described public rights-of-way, as more particularly shown in the Legal Description attached hereto as Exhibit A and incorporated herein, and as more particularly shown in Drawing No. 30469-D, entitled "Streamview Drive (from 54th Street to College Avenue) Underground Utility District," copies of which are on file in the office of the City Clerk as Document Number RR- 293089; and

WHEREAS, notice of such hearing has been given by the City Manager to all affected property owners as defined in Chapter VI, Article 1, Division 5 of the San Diego Municipal Code, and the utilities concerned in the manner and for the time required by law; and

WHEREAS, such hearing has been duly and regularly held and all persons interested have been given an opportunity to be heard; NOW, THEREFORE,

BE IT RESOLVED, by the Council of the City of San Diego, as follows:

1. The City Council hereby finds and determines that the public health, safety, or general welfare require the removal of poles, overhead wires and associated overhead structures and the underground installation of wires and facilities for supplying electric, communication, community antenna television or similar or associated service within the area set forth above and that pursuant to Chapter VI, Article 1, Division 5 of the San Diego Municipal Code, the above area is hereby declared to be an underground utility district in the City of San Diego, and the maps and document referred to above are hereby incorporated as a part of this resolution.

2. The City Manager is hereby authorized to establish the date by which the property in the District must be ready to receive underground service, and the date when all poles, overhead wires, and associated overhead structures are to be removed and replaced by the underground installation of wires and facilities for supplying electric, communication, community antenna television or similar or associated service.

3. The City Manager is hereby instructed to notify all affected persons as defined in Chapter VI, Article 1, Division 5 of the San Diego Municipal Code, and all affected utility companies of the adoption of this resolution within fifteen days after date of adoption. The City Manager shall further notify affected persons as defined in Chapter VI, Article 1, Division 5 of the San Diego Municipal Code of the necessity that if they desire to continue to receive electric, communication, community antenna television or similar or associated service they shall provide at their own expense all the necessary facility changes on their premises so as to receive underground service from the lines relocated underground of the supplying utility company subject to applicable rules, regulations, and tariffs of the respective utility company on file with the Public Utilities Commission of the State of California (as of the date of the adoption of this resolution) and subject to all other applicable requirements of State law and City ordinances.

4. The City Auditor and Comptroller is hereby authorized to establish Fund No. 78140 for the purpose of depositing Public Utilities Commission Case 8209 Utility Underground Allocation Funds.

5. The City Treasurer is hereby authorized to receive these funds from San Diego Gas & Electric Company.


6. Reimbursement payments to all qualified property owners in the Streamview Drive (from 54th Street to College Avenue) Underground Utility District is hereby authorized as reimbursement for the electrical service underground conversion work done on private property, to be reimbursed from Case 8209 Funds deposited by SDG&E with the City Treasurer for this purpose.

7. The City Treasurer is authorized to return to SDG&E undisbursed funds, if any, on written notice from SDG&E to the City that all electrical service conversions within the Streamview Drive (from 54th Street to College Avenue) Underground Utility District have been completed.

8. The expenditure of an amount not to exceed \$10,000 from Annual Allocation – Undergrounding of City Utilities, CIP 37-028.0, TransNet Fund No. 30300, is hereby authorized, solely and exclusively to provide funds to administer the District, pay for minor City Force work, replace existing street lights, and other related work.

APPROVED: CASEY GWINN, City Attorney

By

  
\_\_\_\_\_  
Thomas C. Zeleny  
Deputy City Attorney

TCZ:mb  
04/20/00  
Aud.Cert:2001027  
Or.Dept:Eng&CP  
R-2000-1220  
Form=uest.res

GENERAL BOUNDARY DESCRIPTION FOR THE  
STREAMVIEW DRIVE  
(FROM 54<sup>TH</sup> STREET TO COLLEGE AVENUE)  
UNDERGROUND UTILITY DISTRICT

The **STREAMVIEW DRIVE** (FROM 54<sup>TH</sup> STREET TO COLLEGE AVENUE) Underground Utility District shall be established to include the following described parcels:

Lots 28, 29, 31 thru 41, 43 thru 51, portion of Lot 52, Lots 53 thru 63 of HUBNER KNOLLS ANNEX MAP 2668;

Lots 1 thru 21, 37 thru 46, 77 thru 93 of HUBNER PARK MAP 2695;

Lots 1 thru 18, portion of Lot 19, Lots 20 thru 32 of COLLEGE VERDE MAP 5194;

Lots 793 thru 806, 828 thru 831, 840 thru 852, 874 thru 895, 900 thru 919 of REDWOOD VILLAGE UNIT No 7 MAP 2767;

Lots 644 thru 647 of REDWOOD VILLAGE UNIT No 6 MAP 2772.

**Said district shall include the following public Rights of Way:**

STREAMVIEW DRIVE from the easterly line of 54<sup>th</sup> Street to the southwesterly line of College Avenue;

SPA STREET from a line parallel to and 40' north of the northerly line of Streamview Drive to a line parallel to and 25' south of the southerly line of Streamview Drive;

LYNN STREET from a line parallel to and 25' northwest of the southwesterly line of Streamview Drive to the southwesterly line of Streamview Drive;

GAYLE STREET from a line parallel to and 90' northwest of the northwesterly line of Streamview Drive to the northwesterly line of Streamview Drive;

GLADE STREET from a line parallel to and 25' southeast of the southeasterly line of Streamview Drive to the southeasterly line of Streamview Drive;

HASTY STREET from a line parallel to and 25' southeast of the southeasterly line of

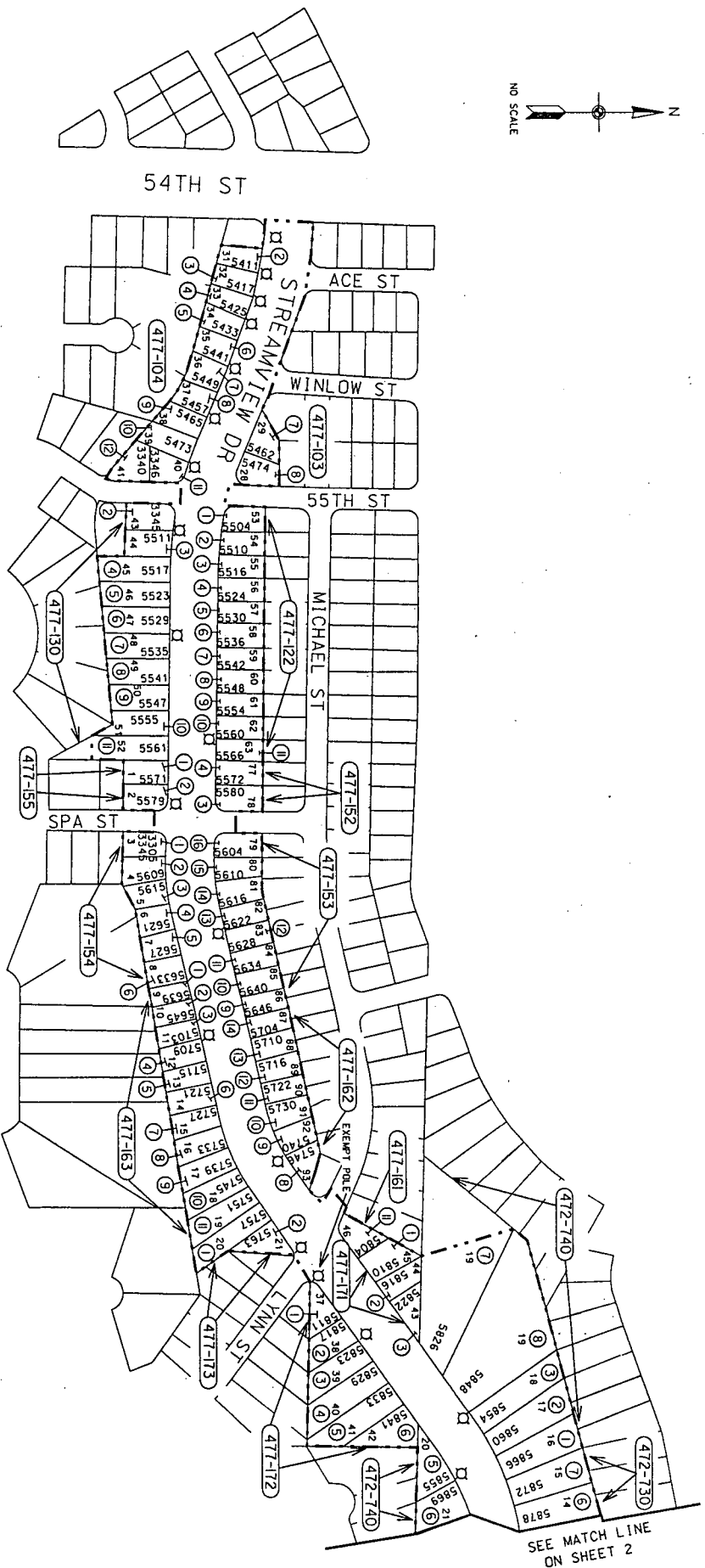
Streamview Drive to the southeasterly line of Streamview Drive;

BOREN STREET from a line parallel to and 70' northwest of the northwesterly line of Streamview Drive to the northwesterly line of Streamview Drive;

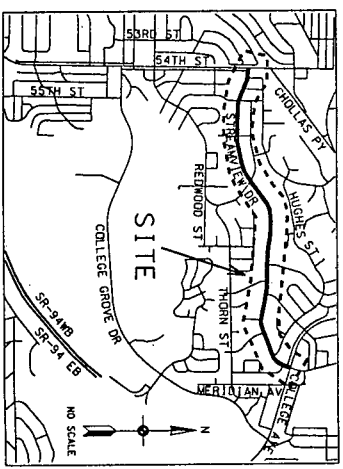
SPARLING STREET from a line parallel to and 50' northeast of the northeasterly line of Streamview Drive to the northeasterly line of Streamview Drive.

All as more particularly shown on City Engineer's Drawing No 30469-D.

# STREAMVIEW DRIVE FROM 54TH STREET TO COLLEGE AVENUE UNDERGROUND UTILITY DISTRICT



SEE MATCH LINE ON SHEET 2



VICINITY MAP

- LEGEND:**
- DISTRICT BOUNDARY
  - ASSESSOR'S BOOK & PAGE NO.
  - ASSESSOR'S PARCEL NO.
  - 4752 ADDRESS
  - EXISTING STREET LIGHT

RESOLUTION NO.: **R-293089**  
 DATE ADOPTED: **MAY 15 2000**

DOCUMENT NO. **R-293089**  
 MAY 15 2000

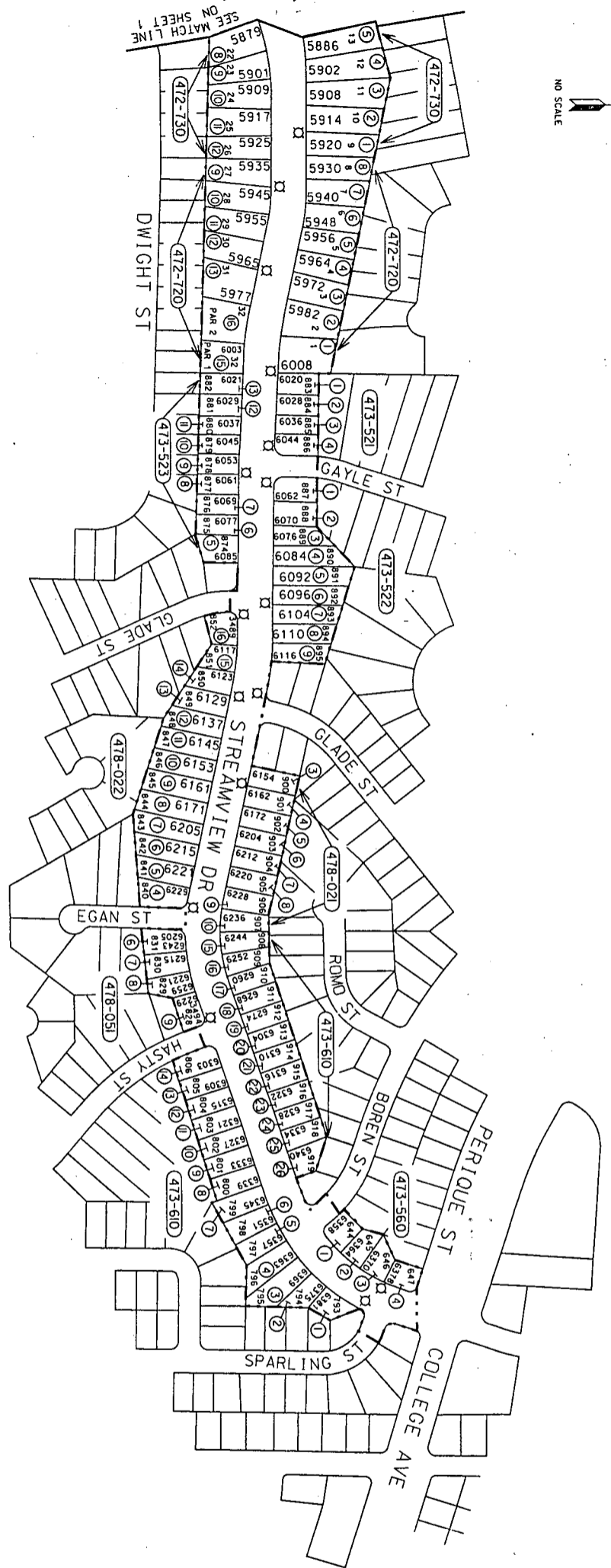
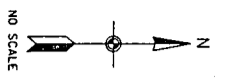
FILED  
 OFFICE OF THE CITY CLERK  
 SAN DIEGO, CALIFORNIA



Every responsible effort has been made to assure the accuracy of this map. However, neither the RUS participants nor San Diego Date Processing Corporation assume any liability arising from its use. THIS MAP IS PROVIDED WITHOUT WARRANTY OF ANY KIND, EITHER EXPRESS OR IMPLIED, INCLUDING, BUT NOT LIMITED TO, FOR A CERTAIN PURPOSE. THE USE OF THIS INFORMATION IS PURSUANT TO SUBSIDIES AGREEMENT ONLY. ANY REUSE OR REVISION OF THIS INFORMATION IS PROVIDED EXCEPT IN ACCORDANCE WITH SUCH SUBSIDIZING AGREEMENTS.

CITY OF SAN DIEGO, CALIFORNIA ENGINEERING AND PUBLIC PROJECTS DEPARTMENT SHEET 1 OF 2 SHEETS		NO. 372997
<b>STREAMVIEW DRIVE                  FROM 54TH ST TO COLLEGE AVE                  UNDERGROUND UTILITY DISTRICT</b>		
FOR CITY ENGINEER:	BY:	DATE:
DESCRIPTION:	DATE FILED:	DIVISION:
THE MAP:	DATE:	BY:
DATE:	DATE:	DATE:
PROJECT:	DATE:	DATE:
INSTRUCTOR:	DATE:	DATE:
		38469-D

STREAMVIEW DRIVE FROM 54TH STREET TO COLLEGE AVENUE  
UNDERGROUND UTILITY DISTRICT



DOCUMENT NO. **293089**  
**MAY 15 2000**  
 FILED  
 OFFICE OF THE CITY CLERK  
 SAN DIEGO, CALIFORNIA



Every reasonable effort has been made to assure the accuracy of this map, however, neither the City of San Diego nor San Diego Data Processing Corporation assume any liability arising from its use. THIS MAP IS PROVIDED WITHOUT WARRANTY OF ANY KIND, EITHER EXPRESS OR IMPLIED, INCLUDING, BUT NOT LIMITED TO, THE IMPLIED WARRANTIES OF MERCHANTABILITY AND FITNESS FOR A PARTICULAR PURPOSE. PROPERTY OR INFORMATION TO THE contrary of the use of this information is provided to the user of this map is provided, in whole or in part, in accordance with such subdivision of owners.

- LEGEND:**
- DISTRICT BOUNDARY
  - (448-433) ASSESSOR'S BOOK & PAGE NO.
  - ③ ASSESSOR'S PARCEL NO.
  - 4752 ADDRESS
  - ⓧ EXISTING STREET LIGHT

RESOLUTION NO.: **293089**  
 DATE ADOPTED: **MAY 15 2000**

STREAMVIEW DRIVE  
 FROM 54TH ST TO COLLEGE AVE  
 UNDERGROUND UTILITY DISTRICT

CITY OF SAN DIEGO, CALIFORNIA		ENGINEERING DEPT. OF THE PUBLIC WORKS DEPARTMENT	
PROJECT NO. 372997			
FOR CITY ENGINEER	BY	DATE	DIVISION HEAD
DESCRIPTION	E.L.C.	APPROVED DATE	EXTION ENGINEER
DATE	DATE	DATE	DATE
211-1745,1751	211-1745,1751	211-1745,1751	211-1745,1751
LARGEST DIMENSION			30'69"-0



**The City of San Diego  
CERTIFICATE OF CITY AUDITOR AND COMPTROLLER**

**CERTIFICATE OF UNALLOTTED BALANCE**

ORIGINATING DEPT. NO.: AC 2001027  
547

I HEREBY CERTIFY that the money required for the allotment of funds for the purpose set forth in the foregoing resolution is available in the Treasury, or is anticipated to come into the Treasury, and is otherwise unallotted.

Amount \$10,000.00 Fund 30244

Purpose Authorizing the expenditure of funds for the Streamview Drive from 54th Street to College Avenue (UUD).

Date 19-Apr-2000

By: *Wilson Toney*  
AUDITOR AND COMPTROLLER'S DEPARTMENT

ACCOUNTING DATA										
ACCTG. LINE	CY PY	FUND	DEPT	ORG.	ACCOUNT	JOB ORDER	OPERATION ACCOUNT	BENF/ EQUIP	FACILITY	AMOUNT
1	0	30244	30244	106	4114	370280		30300		\$10,000.00
TOTAL AMOUNT										\$10,000.00

FUND OVERRIDE

**CERTIFICATION OF UNENCUMBERED BALANCE**

I HEREBY CERTIFY that the indebtedness and obligation to be incurred by the contract or agreement authorized by the hereto attached resolution, can be incurred without the violation of any of the provisions of the Charter of the City of San Diego; and I do hereby further certify, in conformity with the requirements of the Charter of the City of San Diego, that sufficient moneys have been appropriated for the purpose of said contract, that sufficient moneys to meet the obligations of said contract are actually in the Treasury, or are anticipated to come into the Treasury, to the credit of the appropriation from which the same are to be drawn, and that the said money now actually in the Treasury, together with the moneys anticipated to come into the Treasury, to the credit of said appropriation, are otherwise unencumbered.

Not to Exceed \$ \_\_\_\_\_

Vendor \_\_\_\_\_

Purp \_\_\_\_\_

Date \_\_\_\_\_

By: \_\_\_\_\_  
AUDITOR AND COMPTROLLER'S DEPARTMENT

ACCOUNTING DATA										
ACCTG. LINE	CY PY	FUND	DEPT	ORG.	ACCOUNT	JOB ORDER	OPERATION ACCOUNT	BENF/ EQUIP	FACILITY	AMOUNT
TOTAL AMOUNT										

FUND OVERRIDE

*R-293334*

**JUN 20 2000**

AC \_\_\_\_\_