

RESOLUTION NUMBER R- 293486

ADOPTED ON JUL 18 2000

A RESOLUTION ESTABLISHING AN UNDERGROUND
UTILITY DISTRICT TO BE KNOWN AND DENOMINATED
AS THE ZION AVENUE (FROM MISSION GORGE ROAD
TO WARING ROAD) UNDERGROUND UTILITY DISTRICT.

WHEREAS, by Resolution No. R- 293224, a public hearing was called for on July 18, 2000, at the hour of 10:00 a.m. in the Council Chambers of the City Administration Building, 202 C Street, San Diego, California, to determine whether the public health, safety, or general welfare requires the removal of poles, overhead wires, and associated structures and the underground installation of wires and facilities for supplying electric, communication, community antenna television or similar or associated service within that certain area of the City of San Diego, including the described public rights-of-way, as more particularly shown in the Legal Description attached hereto as Exhibit A and incorporated herein, and as more particularly shown in Drawing No. 26647-1-D, entitled "Zion Avenue (from Mission Gorge Road to Waring Road) Underground Utility District," copies of which are on file in the office of the City Clerk as Document Number RR- 293224 and

WHEREAS, notice of such hearing has been given by the City Manager to all affected property owners as defined in Chapter VI, Article 1, Division 5 of the San Diego Municipal Code, and the utilities concerned in the manner and for the time required by law; and

WHEREAS, such hearing has been duly and regularly held and all persons interested have been given an opportunity to be heard; NOW, THEREFORE,

BE IT RESOLVED, by the Council of the City of San Diego, as follows:

1. The City Council hereby finds and determines that the public health, safety, or general welfare require the removal of poles, overhead wires and associated overhead structures and the underground installation of wires and facilities for supplying electric, communication, community antenna television or similar or associated service within the area set forth above and that pursuant to Chapter VI, Article 1, Division 5 of the San Diego Municipal Code, the above area is hereby declared to be an underground utility district in the City of San Diego, and the maps and document referred to above are hereby incorporated as a part of this resolution.

2. The City Manager is hereby authorized to establish the date by which the property in the District must be ready to receive underground service, and the date when all poles, overhead wires, and associated overhead structures are to be removed and replaced by the underground installation of wires and facilities for supplying electric, communication, community antenna television or similar or associated service.

3. The City Manager is hereby instructed to notify all affected persons as defined in Chapter VI, Article 1, Division 5 of the San Diego Municipal Code, and all affected utility companies of the adoption of this resolution within fifteen days after date of adoption. The City Manager shall further notify affected persons as defined in Chapter VI, Article 1, Division 5 of the San Diego Municipal Code of the necessity that if they desire to continue to receive electric, communication, community antenna television or similar or associated service they shall provide at their own expense all the necessary facility changes on their premises so as to receive underground service from the lines relocated underground of the supplying utility company subject to applicable rules, regulations, and tariffs of the respective utility company on file with the Public Utilities Commission of the State of California (as of the date of the adoption of this resolution) and subject to all other applicable requirements of State law and City ordinances.

4. The City Auditor and Comptroller is hereby authorized to establish Fund No. 78123 for the purpose of depositing Public Utilities Commission Case 8209 Utility Underground Allocation Funds.


5. The City Treasurer is hereby authorized to receive these funds from San Diego Gas & Electric Company.

6. Reimbursement payments to all qualified property owners in the Zion Avenue (from Mission Gorge Road to Waring Road) Underground Utility District is hereby authorized as reimbursement for the electrical service underground conversion work done on private property, to be reimbursed from Case 8209 Funds deposited by SDG&E with the City Treasurer for this purpose.

7. The City Treasurer is authorized to return to SDG&E undisbursed funds, if any, on written notice from SDG&E to the City that all electrical service conversions within the subject Zion Avenue (from Mission Gorge Road to Waring Road) Underground Utility District have been completed.

8. The expenditure of an amount not to exceed \$1,000 from Annual Allocation - Undergrounding of City Utilities, CIP 37-028.0, TransNet Fund No. 30300, is hereby authorized, solely and exclusively to provide funds to administer the District, pay for minor City Force work, replace existing street lights, and other related work.

APPROVED: CASEY GWINN, City Attorney

By 
Thomas C. Zeleny
Deputy City Attorney

TCZ:mb
05/19/00
Aud.Cert:2001158
Or.Dept:Eng&CP
R-2000-1393
Form=uest.res

**GENERAL BOUNDARY DESCRIPTION FOR THE
ZION AVENUE FROM MISSION GORGE ROAD TO WARING ROAD
UNDERGROUND UTILITY DISTRICT**

The ZION AVENUE FROM MISSION GORGE ROAD TO WARING ROAD Underground Utility District shall be established to include the following described parcels:

Lots 2014, 2015, 2069, 2070, 2092, 2104, 2127, 2170 of ALLIED GARDENS UNIT No 9 MAP No 3438;

Lots 2435, 2436, 2479 and 2480 of ALLIED GARDENS UNIT No 11 MAP No 3527;

Lots 2508 and 2594 of ALLIED GARDENS UNIT No 12 MAP No 3526;

Portion of Lot 1 of ALLIED GARDENS COMMUNITY PARK MAP No 4975;

Portion of Lots 494 and 495 of ALLIED GARDENS UNIT No 4 MAP No 3136.

Said district shall include the following public Rights of Way:

ZION AVENUE between a line parallel to and 25' west of the northwesterly line of Archwood Avenue and a line parallel to and 25' southeasterly of the easterly line of Waring Road;

CARTWRIGHT STREET between a line parallel to and 25' south of the southerly line of Zion Avenue and the northerly line of Zion Avenue;


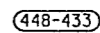




DELBARTON STREET between a line parallel to and 25' south of the southerly line of Zion Avenue and the northerly line of Zion Avenue;

CLARA LEE AVENUE between a line parallel to and 25' south of the southerly line of Zion Avenue and the northerly line of Zion Avenue.

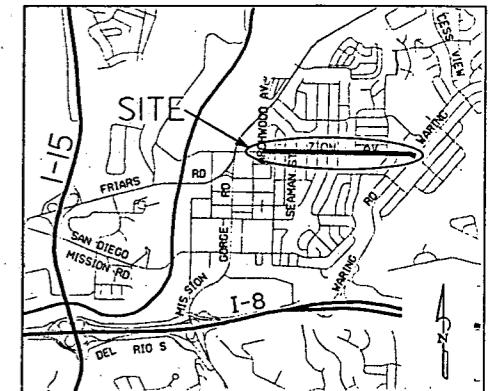
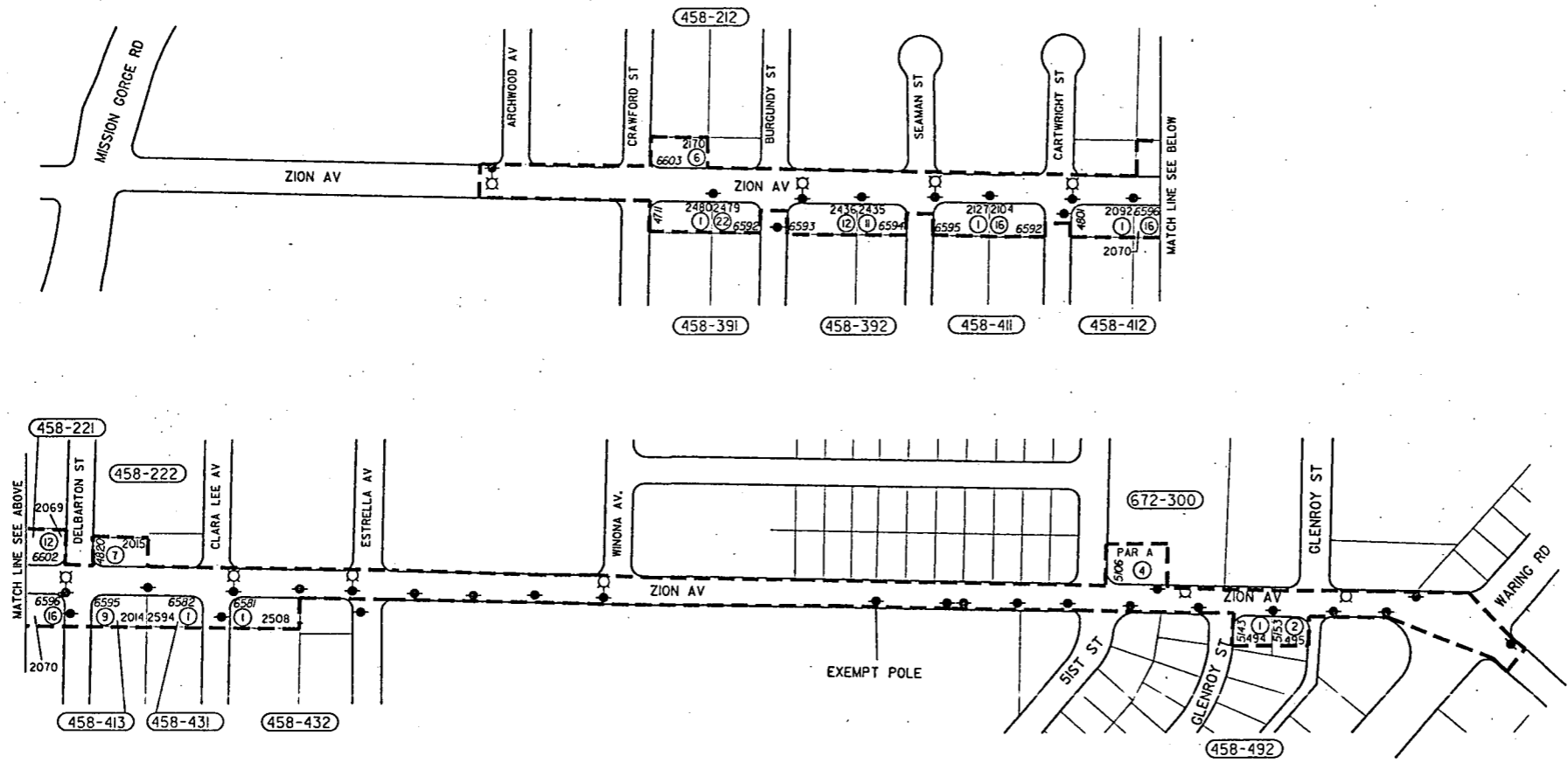
All as more particularly shown on City Engineer's Drawing No 26647-I-D.

ZION AVENUE FROM MISSION GORGE ROAD TO WARING ROAD UNDERGROUND UTILITY DISTRICT

LEGEND:

-  DISTRICT BOUNDARY
-  ASSESSOR'S BOOK & PAGE NO.
-  ASSESSOR'S PARCEL NO.
-  ADDRESS
-  EXISTING POLE
-  EXISTING STREET LIGHT

RESOLUTION NO.: _____
DATE ADOPTED: _____



VICINITY MAP
NO SCALE



NO SCALE



Every reasonable effort has been made to assure the accuracy of this map. However, neither the RIUS participants nor San Diego Data Processing Corporation assume any liability arising from its use. THIS MAP IS PROVIDED WITHOUT WARRANTY OF ANY KIND, EITHER EXPRESS OR IMPLIED INCLUDING BUT NOT LIMITED TO, THE IMPLIED WARRANTIES OF MERCHANTABILITY AND FITNESS FOR A PARTICULAR PURPOSE. PROPRIETARY INFORMATION: The use of this information is pursuant to sublicense agreement only. Any resale or relicense of this information is prohibited, except in accordance with such sublicensing agreements.

ZION AVENUE FROM MISSION GORGE RD. TO WARING RD. UNDERGROUND UTILITY DISTRICT

CITY OF SAN DIEGO, CALIFORNIA ENGINEERING AND CAPITAL PROJECTS DEPARTMENT SHEET 1 OF 1 SHEETS				V.D. NO. 372992
FOR CITY ENGINEER		DATE		DIVISION HEAD
DESCRIPTION	BY	APPROVED	DATE	FILED
FILE NO.	DATE	VPC	TON	
	08/28/98	VPC	TON	
CONTRACTOR				228-1740
INSPECTOR				26647-I-D
DATE STARTED				DATE COMPLETED

**The City of San Diego
CERTIFICATE OF CITY AUDITOR AND COMPTROLLER**

CERTIFICATE OF UNALLOTTED BALANCE AC 2001158

ORIGINATING DEPT. NO.: 547

I HEREBY CERTIFY that the money required for the allotment of funds for the purpose set forth in the foregoing resolution is available in the Treasury, or is anticipated to come into the Treasury, and is otherwise unallotted.

Amount \$1,000.00 Fund 30244

Purpose Authorizing the expenditure of funds for the Zion Avenue from Mission Gorge Road to Waring Road Underground Utility District.

Date May 19, 2000 By: *J. Johnson*

AUDITOR AND COMPTROLLER'S DEPARTMENT

ACCOUNTING DATA										
ACCTG. LINE	CY PY	FUND	DEPT	ORG.	ACCOUNT	JOB ORDER	OPERATION ACCOUNT	BENF/ EQUIP	FACILITY	AMOUNT
1	0	30244	30244	106	4279	370280		30300		\$1,000.00
TOTAL AMOUNT										\$1,000.00

FUND OVERRIDE

CERTIFICATION OF UNENCUMBERED BALANCE

I HEREBY CERTIFY that the indebtedness and obligation to be incurred by the contract or agreement authorized by the hereto attached resolution, can be incurred without the violation of any of the provisions of the Charter of the City of San Diego; and I do hereby further certify, in conformity with the requirements of the Charter of the City of San Diego, that sufficient moneys have been appropriated for the purpose of said contract, that sufficient moneys to meet the obligations of said contract are actually in the Treasury, or are anticipated to come into the Treasury, to the credit of the appropriation from which the same are to be drawn, and that the said money now actually in the Treasury, together with the moneys anticipated to come into the Treasury, to the credit of said appropriation, are otherwise unencumbered.

Not to Exceed \$ _____

Vendor _____

Purpose _____

Date _____ By: _____

AUDITOR AND COMPTROLLER'S DEPARTMENT

ACCOUNTING DATA										
ACCTG. LINE	CY PY	FUND	DEPT	ORG.	ACCOUNT	JOB ORDER	OPERATION ACCOUNT	BENF/ EQUIP	FACILITY	AMOUNT
TOTAL AMOUNT										

FUND OVERRIDE

AC-361 (REV 2-92)

AC 2001158

R 293486

JUL 18 2000