

RESOLUTION NUMBER R- 293612

ADOPTED ON AUG 01 2000

A RESOLUTION ESTABLISHING AN UNDERGROUND UTILITY DISTRICT TO BE KNOWN AND DENOMINATED AS THE WEST POINT LOMA BOULEVARD (FROM NIMITZ BOULEVARD TO CHAPMAN STREET) UNDERGROUND UTILITY DISTRICT.

WHEREAS, by Resolution No. R- 293302, a public hearing was called for on AUG 01 2000, 2000, at the hour of 10:00 a.m. in the Council Chambers of the City Administration Building, 202 C Street, San Diego, California, to determine whether the public health, safety, or general welfare requires the removal of poles, overhead wires, and associated structures and the underground installation of wires and facilities for supplying electric, communication, community antenna television or similar or associated service within that certain area of the City of San Diego, including the described public rights-of-way, as more particularly shown in the Legal Description attached hereto as Exhibit A and incorporated herein, and more particularly shown in Drawing No. 27057-1-D, entitled "West Point Loma Boulevard (from Nimitz Boulevard to Chapman Street) Underground Utility District," copies of which are on file in the office of the City Clerk as Document Number RR- 293302; and

WHEREAS, notice of such hearing has been given by the City Manager to all affected property owners as defined in Chapter VI, Article 1, Division 5 of the San Diego Municipal Code, and the utilities concerned in the manner and for the time required by law; and

WHEREAS, such hearing has been duly and regularly held and all persons interested have been given an opportunity to be heard; NOW, THEREFORE,

BE IT RESOLVED, by the Council of the City of San Diego, as follows:

1. The City Council hereby finds and determines that the public health, safety, or general welfare require the removal of poles, overhead wires and associated overhead structures and the underground installation of wires and facilities for supplying electric, communication, community antenna television or similar or associated service within the area set forth above and that pursuant to Chapter VI, Article 1, Division 5 of the San Diego Municipal Code, the above area is hereby declared to be an underground utility district in the City of San Diego, and the maps and document referred to above are hereby incorporated as a part of this resolution.

2. The City Manager is hereby authorized to establish the date by which the property in the District must be ready to receive underground service, and the date when all poles, overhead wires, and associated overhead structures are to be removed and replaced by the underground installation of wires and facilities for supplying electric, communication, community antenna television or similar or associated service.

3. The City Manager is hereby instructed to notify all affected persons as defined in Chapter VI, Article 1, Division 5 of the San Diego Municipal Code, and all affected utility companies of the adoption of this resolution within fifteen days after date of adoption. The City Manager shall further notify affected persons as defined in Chapter VI, Article 1, Division 5 of the San Diego Municipal Code of the necessity that if they desire to continue to receive electric, communication, community antenna television or similar or associated service they shall provide at their own expense all the necessary facility changes on their premises so as to receive underground service from the lines relocated underground of the supplying utility company subject to applicable rules, regulations, and tariffs of the respective utility company on file with the Public Utilities Commission of the State of California (as of the date of the adoption of this resolution) and subject to all other applicable requirements of State law and City ordinances.


4. The City Auditor and Comptroller is hereby authorized to establish Fund No. 78117 for the purpose of depositing Public Utilities Commission Case 8209 Utility Underground Allocation Funds.

5. The City Treasurer is hereby authorized to receive these funds from San Diego Gas & Electric Company.

6. Reimbursement payments to all qualified property owners in the West Point Loma Boulevard (from Nimitz Boulevard to Chapman Street) Underground Utility District is hereby authorized as reimbursement for the electrical service underground conversion work done on private property, to be reimbursed from Case 8209 Funds deposited by SDG&E with the City Treasurer for this purpose.

7. The City Treasurer is authorized to return to SDG&E undisbursed funds, if any, on written notice from SDG&E to the City that all electrical service conversions within the subject West Point Loma Boulevard (from Nimitz Boulevard to Chapman Street) Underground Utility District have been completed.

APPROVED: CASEY GWINN, City Attorney

By   
Thomas C. Zeleny  
Deputy City Attorney

TCZ:mb  
06/05/00  
Aud.Cert:N/A  
Or.Dept:Eng&CP  
R-2000-1480  
Form=uest.res

**GENERAL BOUNDARY DESCRIPTION FOR THE  
WEST POINT LOMA BOULEVARD FROM  
NIMITZ BOULEVARD TO CHAPMAN STREET  
UNDERGROUND UTILITY DISTRICT**

The WEST POINT LOMA BOULEVARD FROM NIMITZ BOULEVARD TO CHAPMAN STREET UNDERGROUND UTILITY DISTRICT shall be established to include the following described parcels:

Lots 1 - 3 of BLOCK 31 AND Lots 60 and 61 of BLOCK 30 of MAP OF LOMA ALTA NO. 2 MAP NO. 1082;

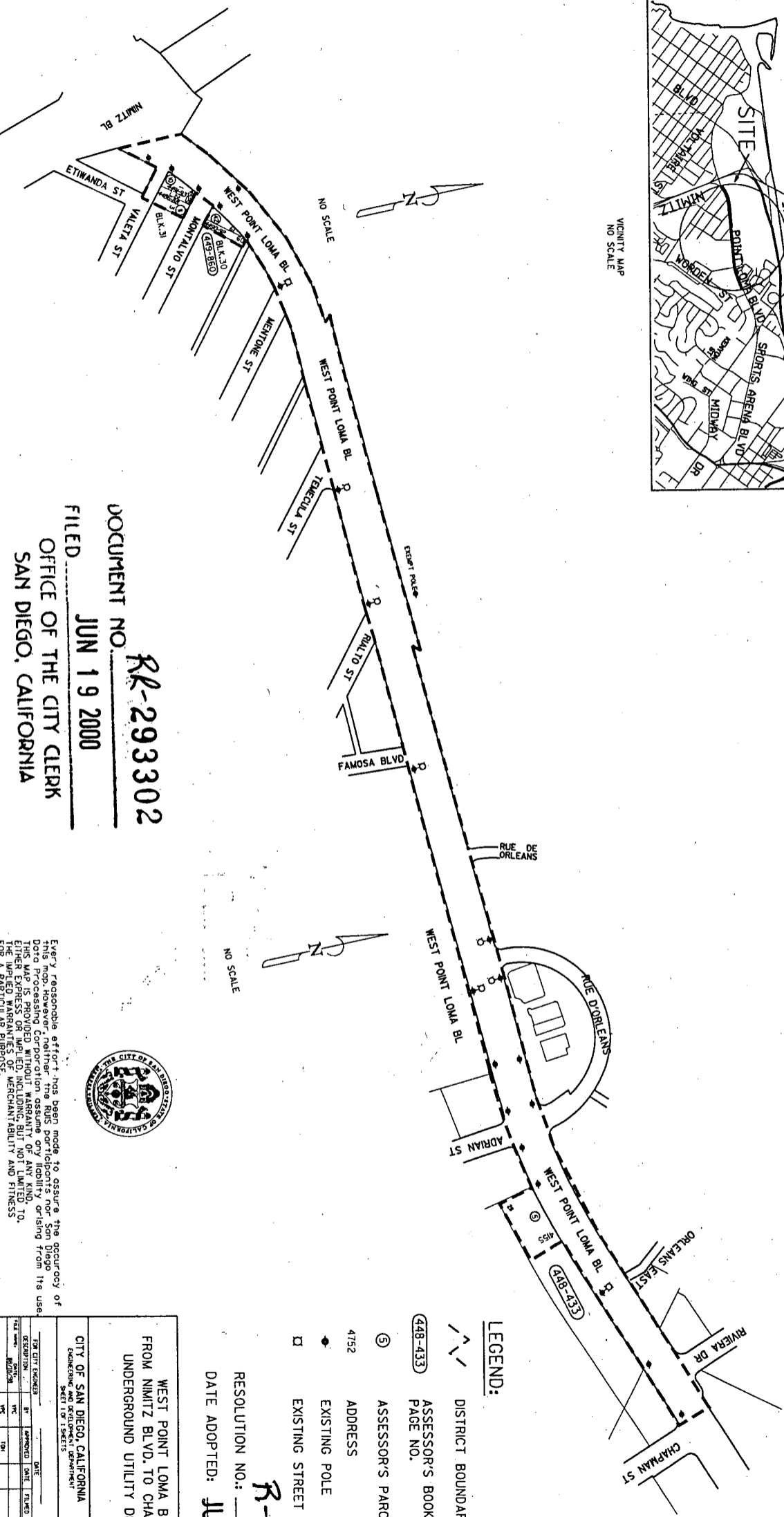
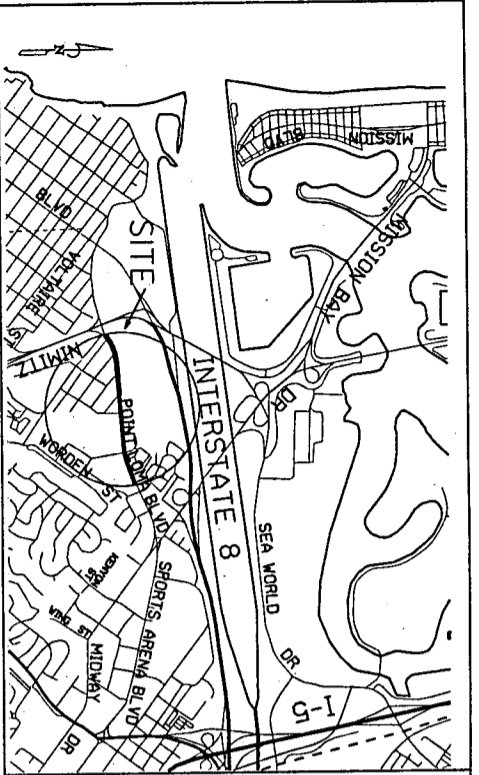
Said district shall also include the following public right-of-way:

WEST POINT LOMA BOULEVARD between the north easterly line of NIMITZ BOULEVARD to the south westerly line of CHAPMAN STREET.

VALETA STREET between the north easterly line of WEST POINT LOMA BOULEVARD and the a line parallel to and 50 feet south easterly of the north easterly line of WEST POINT LOMA BOULEVARD.

All as more particularly shown on City Engineer's Drawing No. 27057-D.

# WEST POINT LOMA BLVD FROM NIMITZ BLVD. TO CHAPMAN ST UNDERGROUND UTILITY DISTRICT



**LEGEND:**

- DISTRICT BOUNDARY
- ASSESSOR'S BOOK & PAGE NO.
- ASSESSOR'S PARCEL NO.
- ADDRESS
- EXISTING POLE
- EXISTING STREET LIGHT

**R-293302**  
 RESOLUTION NO.: \_\_\_\_\_  
 DATE ADOPTED: **JUN 19 2000**

**FILED**  
**DOCUMENT NO. RR-293302**  
**JUN 19 2000**  
 OFFICE OF THE CITY CLERK  
 SAN DIEGO, CALIFORNIA



Every reasonable effort has been made to assure the accuracy of this map, however, neither the City of San Diego nor its employees make any warranty, expressed or implied, including, but not limited to, the implied warranties of merchantability and fitness for a particular purpose. The use of this information for any other purpose without the express written agreement of the City of San Diego is prohibited, except in accordance with such sublicensing agreements.

CITY OF SAN DIEGO, CALIFORNIA		NO. 372985	
CONTRACT NO. _____		DIVISION NO. _____	
SHEET NO. _____		DATE COMPLETED _____	
DESIGNED BY	DATE	DESIGN ENGINEER	
CHECKED BY	DATE	CHECKED BY	
APPROVED BY	DATE	APPROVED BY	
DATE STARTED	DATE COMPLETED	PROJECT NO.	27057-H-D