

RESOLUTION NUMBER R- 293613

ADOPTED ON AUG 01 2000

A RESOLUTION ESTABLISHING AN UNDERGROUND UTILITY DISTRICT TO BE KNOWN AND DENOMINATED AS THE LAMONT STREET (FROM LORING STREET TO GARNET AVENUE) UNDERGROUND UTILITY DISTRICT.

WHEREAS, by Resolution No. R- 293365, a public hearing was called for on August 1, 2000, at the hour of 10:00 a.m. in the Council Chambers of the City Administration Building, 202 C Street, San Diego, California, to determine whether the public health, safety, or general welfare requires the removal of poles, overhead wires, and associated structures and the underground installation of wires and facilities for supplying electric, communication, community antenna television or similar or associated service within that certain area of the City of San Diego, including the described public rights-of-way, as more particularly shown in the Legal Description attached hereto as Exhibit A and incorporated herein, and as more particularly shown in Drawing No. 30249-1-D, entitled "Lamont Street (from Loring Street to Garnet Avenue) Underground Utility District," copies of which are on file in the office of the City Clerk as Document Number RR- 293365; and

WHEREAS, notice of such hearing has been given by the City Manager to all affected property owners as defined in Chapter VI, Article 1, Division 5 of the San Diego Municipal Code, and the utilities concerned in the manner and for the time required by law; and

WHEREAS, such hearing has been duly and regularly held and all persons interested have been given an opportunity to be heard; NOW, THEREFORE,

BE IT RESOLVED, by the Council of the City of San Diego, as follows:

1. The City Council hereby finds and determines that the public health, safety, or general welfare require the removal of poles, overhead wires and associated overhead structures and the underground installation of wires and facilities for supplying electric, communication, community antenna television or similar or associated service within the area set forth above and that pursuant to Chapter VI, Article 1, Division 5 of the San Diego Municipal Code, the above area is hereby declared to be an underground utility district in the City of San Diego, and the maps and document referred to above are hereby incorporated as a part of this resolution.

2. The City Manager is hereby authorized to establish the date by which the property in the District must be ready to receive underground service, and the date when all poles, overhead wires, and associated overhead structures are to be removed and replaced by the underground installation of wires and facilities for supplying electric, communication, community antenna television or similar or associated service.

3. The City Manager is hereby instructed to notify all affected persons as defined in Chapter VI, Article 1, Division 5 of the San Diego Municipal Code, and all affected utility companies of the adoption of this resolution within fifteen days after date of adoption. The City Manager shall further notify affected persons as defined in Chapter VI, Article 1, Division 5 of the San Diego Municipal Code of the necessity that if they desire to continue to receive electric, communication, community antenna television or similar or associated service they shall provide at their own expense all the necessary facility changes on their premises so as to receive underground service from the lines relocated underground of the supplying utility company subject to applicable rules, regulations, and tariffs of the respective utility company on file with the Public Utilities Commission of the State of California (as of the date of the adoption of this resolution) and subject to all other applicable requirements of State law and City ordinances.


4. The City Auditor and Comptroller is hereby authorized to establish Fund No. 78121 for the purpose of depositing Public Utilities Commission Case 8209 Utility Underground Allocation Funds.

5. The City Treasurer is hereby authorized to receive these funds from San Diego Gas & Electric Company.

6. Reimbursement payments to all qualified property owners in the Lamont Street (from Loring Street to Garnet Avenue) Underground Utility District is hereby authorized as reimbursement for the electrical service underground conversion work done on private property, to be reimbursed from Case 8209 Funds deposited by SDG&E with the City Treasurer for this purpose.

7. The City Treasurer is authorized to return to SDG&E undisbursed funds, if any, on written notice from SDG&E to the City that all electrical service conversions within the subject Lamont Street (from Loring Street to Garnet Avenue) Underground Utility District have been completed.

APPROVED: CASEY GWINN, City Attorney

By   
Thomas C. Zeleny  
Deputy City Attorney

TCZ:mb  
06/07/00  
06/08/00 Corrected  
Aud.Cert:20011  
Or.Dept:Eng&CP  
R-2000-1515  
Form=uest.res

BOUNDARY DESCRIPTION FOR THE  
LAMONT STREET FROM LORING STREET TO GARNET AVENUE  
UNDERGROUND UTILITY DISTRICT

The LAMONT STREET FROM LORING STREET TO GARNET AVENUE Underground Utility District shall be established to include the following described parcels:

Portion Lots 1 thru 4, Portion Lots 34 thru 37 of BLOCK 53, Portion lots 1 thru 4 of BLOCK 66 of Map of BLOCKS 53 AND 66 BEING A SUB-DIVISION OF LOT 20 PACIFIC BEACH SAN DIEGO CA, Map 1096;

Lots 1,4,5 of BLOCK 1, Lots 1, 2, 4, and 5 of BLOCK 2 of MAP of LAMONT TERRACE; Map 2430;

Portion Lot 50, Portion Lots 1 and 2 of Block 205 of AMENDED MAP of PACIFIC BEACH, Map 791;

Portion Lots 5 thru 8 and Lot 9, Portion Lot 10 of MAP OF C.M. DOTY'S ADDITION LOTS 1 THRU 17, Map 1933;

Lot 21 thru 24, Portion Lots 18 thru 20 of BLOCK 105, Portion Lots 17 thru 24 of BLOCK 90 of MAP of PACIFIC BEACH, Map 1099;

Portion Lots 21 thru 24 of BLOCK 2, Lots 21 and 22 of BLOCK 1 of Map of HAUSERS SUB BLOCKS 1 AND 2, Map 924;

Said district shall include the following public Right of Way:

LAMONT STREET from the northerly line of LORING STREET to the northerly line of GARNET STREET between the easterly and westerly lines of LAMONT STREET.

DIAMOND STREET between a line parallel to and 125' feet west of the westerly line of LAMONT STREET.

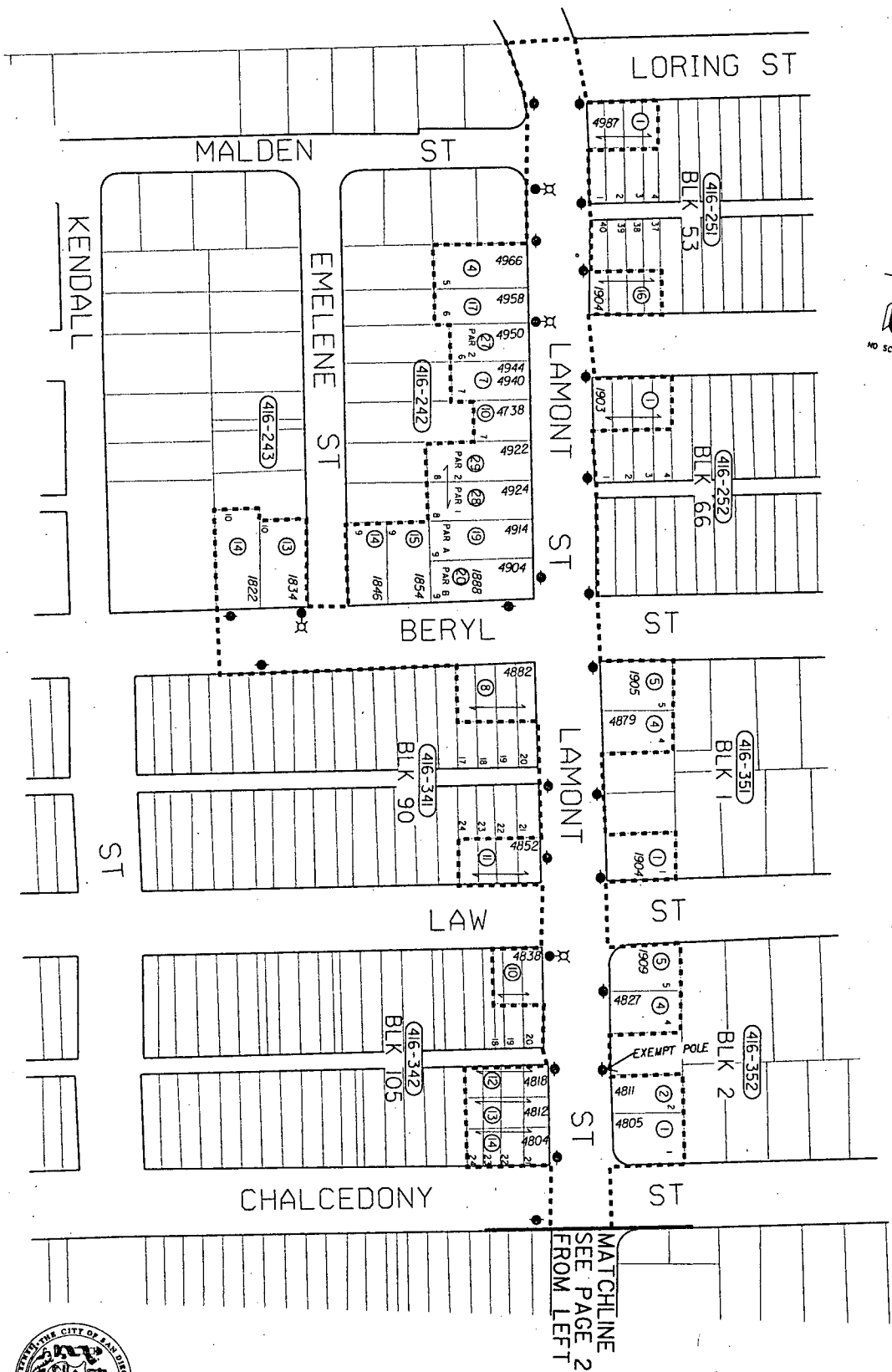
BERYL STREET between a line parallel to and 315' feet west of the easterly line of LAMONT STREET to the easterly line of EMELENE STREET; thence continuing along said line 175' feet west of the easterly line of EMELENE STREET.

All as more particularly shown on City Engineer's Drawing No. 30249-D.

E X H I B I T      A

*R* 293613

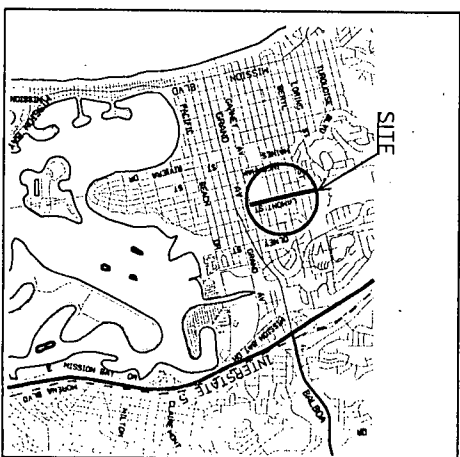
# LAMONT STREET FROM LORING STREET TO GARNET AVENUE UNDERGROUND UTILITY DISTRICT



Every responsible officer has been made to ensure the accuracy of this map. The City of San Diego does not assume any liability arising from its use. THIS MAP IS PROVIDED WITHOUT WARRANTY OF ANY KIND. THE CITY OF SAN DIEGO, CALIFORNIA, DOES NOT WARRANT THE ACCURACY OF THIS INFORMATION FOR A PARTICULAR PURPOSE. PROPER CARE AND JUDGMENT SHOULD BE USED IN THE INTERPRETATION OF THIS INFORMATION. THE CITY OF SAN DIEGO, CALIFORNIA, DOES NOT WARRANT THE ACCURACY OF THIS INFORMATION IN ACCORDANCE WITH SUCH SUBSEQUENT ORDINANCES.

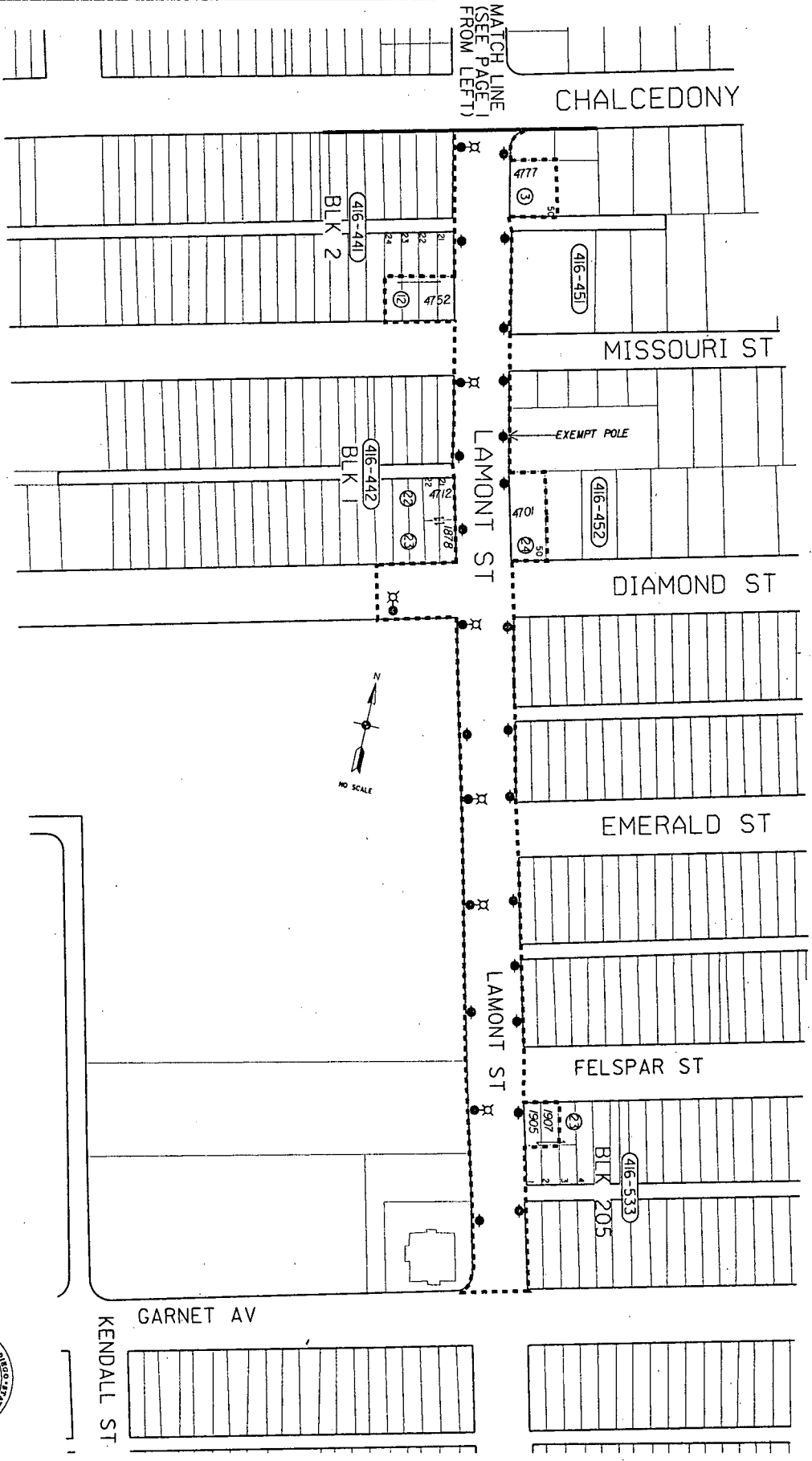
**LEGEND:**  
 DISTRICT BOUNDARY  
 ASSESSOR'S BOOK & PAGE NO.  
 ASSESSOR'S PARCEL NO.  
 ADDRESS  
 UTILITY POLE  
 UTILITY POLE W/STREET LIGHT

RESOLUTION NO.: R-000000  
 DATE ADOPTED: 0/00/00

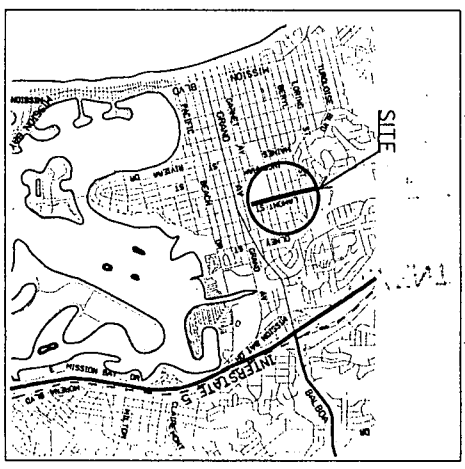


<p style="text-align: center;"><b>LAMONT STREET FROM LORING ST TO GARNET AVE UNDERGROUND UTILITY DISTRICT</b></p>		<p style="text-align: center;"><b>CITY OF SAN DIEGO, CALIFORNIA</b> SCHEDULED SHEET OF 2 SHEETS DRAWING NO. 3129174</p>	
DATE PREPARED	DATE APPROVED	DISTRICT	DATE
DESIGNED BY	BY	APPROVED BY	DATE
DRAWN BY	BY	DATE	
CHECKED BY	BY	DATE	
DATE STARTED	DATE COMPLETED	<p style="text-align: center;">30249-1-D</p>	

# LAMONT STREET FROM LORING STREET TO GARNET AVENUE UNDERGROUND UTILITY DISTRICT



Every reasonable effort has been made to assure the accuracy of this map, however, neither the City nor its representatives nor the data processing Corporation assume any liability or responsibility for the use of this map or the information contained therein. THE MAP IS PROVIDED WITHOUT WARRANTY OF ANY KIND, EITHER EXPRESS OR IMPLIED, INCLUDING, BUT NOT LIMITED TO, THE IMPLIED WARRANTIES OF MERCHANTABILITY AND FITNESS FOR A PARTICULAR PURPOSE. PROPRIETARY INFORMATION: The use of this information is permitted only for the purposes stated above. Any other use or reproduction of this information without the express written consent of the City of San Diego is prohibited.



**LEGEND:**

- DISTRICT BOUNDARY
- ASSESSOR'S BOOK & PAGE NO.
- ASSESSOR'S PARCEL NO.
- 752 ADDRESS
- UTILITY POLE
- UTILITY POLE W/STREET LIGHT

RESOLUTION NO.: R-000000  
DATE ADOPTED: 07/00/00

<b>LAMONT STREET FROM LORING STREET TO GARNET AVENUE UNDERGROUND UTILITY DISTRICT</b>	
CITY OF SAN DIEGO, CALIFORNIA ENGINEERING DEPARTMENT SHEET 2 OF 2 SHEETS	
FOR CITY ENGINEER DATE: _____ BY: _____ DATE: _____	DIVISION HEAD DATE: _____ BY: _____ DATE: _____
CHECKED BY: _____ DATE: _____	DESIGN ENGINEER DATE: _____
DRAWN BY: _____ DATE: _____	DATE COMPLETED: 30249-2-D