

RESOLUTION NUMBER R- 293619

ADOPTED ON AUG 01 2000

A RESOLUTION ESTABLISHING AN UNDERGROUND
UTILITY DISTRICT TO BE KNOWN AND DENOMINATED
AS THE JACKSON DRIVE (FROM LAKE SHORE DRIVE TO
THE SAN DIEGO CITY LIMITS) UNDERGROUND UTILITY
DISTRICT.

WHEREAS, by Resolution No. R- 293298, a public hearing was called for
on August 1, 2000, at the hour of 10:00 a.m. in the Council Chambers
of the City Administration Building, 202 C Street, San Diego, California, to determine whether
the public health, safety, or general welfare requires the removal of poles, overhead wires, and
associated structures and the underground installation of wires and facilities for supplying electric,
communication, community antenna television or similar or associated service within that certain
area of the City of San Diego, including the described public rights-of-way, as more particularly
shown in the Legal Description attached hereto as Exhibit A and incorporated herein, and as more
particularly shown in Drawing No. 30578-D, entitled "Jackson Drive (from Lake Shore Drive to
San Diego City Limits) Underground Utility District," copies of which are on file in the office of
the City Clerk as Document Number RR- 293298; and

WHEREAS, notice of such hearing has been given by the City Manager to all affected
property owners as defined in Chapter VI, Article 1, Division 5 of the San Diego Municipal Code,
and the utilities concerned in the manner and for the time required by law; and

WHEREAS, such hearing has been duly and regularly held and all persons interested have
been given an opportunity to be heard; NOW, THEREFORE,

BE IT RESOLVED, by the Council of the City of San Diego, as follows:

1. The City Council hereby finds and determines that the public health, safety, or general welfare require the removal of poles, overhead wires and associated overhead structures and the underground installation of wires and facilities for supplying electric, communication, community antenna television or similar or associated service within the area set forth above and that pursuant to Chapter VI, Article 1, Division 5 of the San Diego Municipal Code, the above area is hereby declared to be an underground utility district in the City of San Diego, and the maps and document referred to above are hereby incorporated as a part of this resolution.

2. The City Manager is hereby authorized to establish the date by which the property in the District must be ready to receive underground service, and the date when all poles, overhead wires, and associated overhead structures are to be removed and replaced by the underground installation of wires and facilities for supplying electric, communication, community antenna television or similar or associated service.

3. The City Manager is hereby instructed to notify all affected persons as defined in Chapter VI, Article 1, Division 5 of the San Diego Municipal Code, and all affected utility companies of the adoption of this resolution within fifteen days after date of adoption. The City Manager shall further notify affected persons as defined in Chapter VI, Article 1, Division 5 of the San Diego Municipal Code of the necessity that if they desire to continue to receive electric, communication, community antenna television or similar or associated service they shall provide at their own expense all the necessary facility changes on their premises so as to receive underground service from the lines relocated underground of the supplying utility company subject to applicable rules, regulations, and tariffs of the respective utility company on file with the Public Utilities Commission of the State of California (as of the date of the adoption of this resolution) and subject to all other applicable requirements of State law and City ordinances.

4. The City Auditor and Comptroller is hereby authorized to establish Fund No. 78152 for the purpose of depositing Public Utilities Commission Case 8209 Utility Underground Allocation Funds.

5. The City Treasurer is hereby authorized to receive these funds from San Diego Gas & Electric Company.


6. Reimbursement payments to all qualified property owners in the Jackson Drive (from Lake Shore Drive to San Diego City Limits) Underground Utility District is hereby authorized as reimbursement for the electrical service underground conversion work done on private property, to be reimbursed from Case 8209 Funds deposited by SDG&E with the City Treasurer for this purpose.

7. The City Treasurer is authorized to return to SDG&E undisbursed funds, if any, on written notice from SDG&E to the City that all electrical service conversions within the subject Jackson Drive (from Lake Shore Drive to San Diego City Limits) Underground Utility District have been completed.

8. The expenditure of an amount not to exceed \$1,000 from Annual Allocation - Undergrounding of City Utilities, CIP 37-028.0, TransNet Fund No. 30300, is hereby authorized, solely and exclusively to provide funds to administer the District, pay for minor City Force work, replace existing street lights, and other related work.

APPROVED: CASEY GWINN, City Attorney

By


Thomas C. Zeleny
Deputy City Attorney

TCZ:mb
06/06/00
Aud.Cert:2001218
Or.Dept:Eng&CP
R-2000-1443
Form=uest.res

GENERAL BOUNDARY DESCRIPTION FOR THE
JACKSON DRIVE
FROM LAKE SHORE DRIVE TO CITY LIMITS
UNDERGROUND UTILITY DISTRICT

The **JACKSON DRIVE FROM LAKE SHORE DRIVE TO CITY LIMITS** Underground Utility District shall be established to include the following described parcels:

Lots 1 thru 4, 9 thru 13, 16 thru 27 of LAKE VIEW COUNTRY CLUB VILLAGE UNIT No 1 MAP 4874;

Lots 4 thru 7 of CARLOS VILLE MAP 5015;

Lots 2 thru 4, 6 thru 58, 60 thru 74, 77 thru 94, 97 thru 111 of LAKE COUNTRY UNIT No 1 MAP 4315;

Portion of Parcel 1 of SAN CARLOS CHURCH SITE No 1 MAP 4431;

Lot 15, Portion of Lot 16 of SAN CARLOS UNIT No 1 MAP 3975;

Portion of Lots 1 thru 7 of COLLEGE RANCH UNIT No 1 MAP 3269.

Said district shall include the following public Rights of Way:

JACKSON DRIVE from the southwesterly line of Lake Shore Drive to the northwesterly line of Blue Lake Drive;

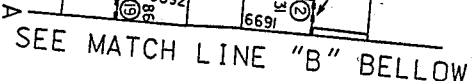
TWIN LAKE DRIVE from a line parallel to and 60' southwest of the southwesterly line of Jackson Drive to the southwesterly line of Jackson Drive;

COWLES MOUNTAIN BOULEVARD from a line parallel to and 25' southwest of the southwesterly line of Jackson Drive to a line parallel to and 25' northwest of the northwesterly line of Jackson Drive;

LAKE BADIN AVENUE from a line parallel to and 25' southwest of the southwesterly line of Jackson Drive to the southwesterly line of Jackson Drive;

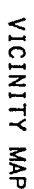
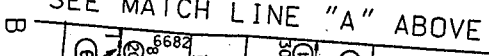
BOULDER LAKE AVENUE from a line parallel to and 25' southwest of the southwesterly line of Jackson Drive to the southwesterly line of Jackson Drive.

All as more particularly shown on City Engineer's Drawing No 30578-D.



RECEIVED
DATE

RESOLUTION NO.:



Every reasonable effort has been made to assure the accuracy of the information appearing in this RUS. The RUS is published by San Diego Data Processing Corporation assuming any liability arising from its use.

THIS MAP IS PROVIDED WITHOUT WARRANTY OF ANY KIND, EITHER EXPRESS OR IMPLIED, INCLUDING, BUT NOT LIMITED TO, THE IMPLIED WARRANTIES OF MERCHANTABILITY AND FITNESS FOR A PARTICULAR PURPOSE.

PURCHASE ANY INFOPAC MAP. The use of this information is pursuant to a sublicense agreement only. Any resale or retransferring of this information is prohibited, except in accordance with said sublicensing agreement.

JACKSON DRIVE			
FROM LAKE SHORE DR TO CITY LIMITS			
UNDERGROUND UTILITY DISTRICT			
CITY OF SAN DIEGO, CALIFORNIA			
BUILDING SPEC. 1 OF 1 SHEET			
FOR CITY ENGINEER		DATE	
DESCRIPTION	BY	APPROVED	DATE
TELEPHONE	DATE		
2307/2088	EX		
AS-BUILT			
CONTRACTOR	DATE COMPLETED		
INSPECTOR	DATE COMPLETED		
OVERSEEN BY		V.A. 373002	
REVISIONS	REVISION	NO.	
2307/2088	EXCHANGED		
DRAWING CENTER/PLANNING		2307/2088	
LARGEST CONTRACTORS		30578-D	

**The City of San Diego
CERTIFICATE OF CITY AUDITOR AND COMPTROLLER**

CERTIFICATE OF UNALLOTTED BALANCE

AC 2001218
ORIGINATING DEPT. NO.: 547

I HEREBY CERTIFY that the money required for the allotment of funds for the purpose set forth in the foregoing resolution is available in the Treasury, or is anticipated to come into the Treasury, and is otherwise unallotted.

Amount \$1,000.00 Fund 30244

Purpose Authorizing the expenditure of funds for the Jackson Drive from Lake Shore Drive to City Limits
Underground Utility District.

Date June 1, 2000

By: *William Kennedy*
AUDITOR AND COMPTROLLER'S DEPARTMENT

ACCOUNTING DATA										
ACCTG. LINE	CY PY	FUND	DEPT	ORG.	ACCOUNT	JOB ORDER	OPERATION ACCOUNT	BENF/ EQUIP	FACILITY	AMOUNT
1	0	30244	30244	106	4279	370280		30300		\$1,000.00
TOTAL AMOUNT										\$1,000.00

FUND OVERRIDE ☐

CERTIFICATION OF UNENCUMBERED BALANCE

I HEREBY CERTIFY that the indebtedness and obligation to be incurred by the contract or agreement authorized by the hereto attached resolution, can be incurred without the violation of any of the provisions of the Charter of the City of San Diego; and I do hereby further certify, in conformity with the requirements of the Charter of the City of San Diego, that sufficient moneys have been appropriated for the purpose of said contract, that sufficient moneys to meet the obligations of said contract are actually in the Treasury, or are anticipated to come into the Treasury, to the credit of the appropriation from which the same are to be drawn, and that the said money now actually in the Treasury, together with the moneys anticipated to come into the Treasury, to the credit of said appropriation, are otherwise unencumbered.

Not to Exceed \$ _____

Vendor _____

Purpose _____

Date _____

By: _____

AUDITOR AND COMPTROLLER'S DEPARTMENT

ACCOUNTING DATA										
ACCTG. LINE	CY PY	FUND	DEPT	ORG.	ACCOUNT	JOB ORDER	OPERATION ACCOUNT	BENF/ EQUIP	FACILITY	AMOUNT
TOTAL AMOUNT										

AC-361 (REV 2-92)

FUND OVERRIDE ☐

R - 293298

JUL 31 2000

AC 2001218