

(R-2001-08)

RESOLUTION NUMBER R- 293802

ADOPTED ON SEP 12 2000

A RESOLUTION ESTABLISHING AN UNDERGROUND  
UTILITY DISTRICT TO BE KNOWN AND DENOMINATED  
AS THE FORT STOCKTON DRIVE (FROM PINE STREET  
TO HAWK STREET) UNDERGROUND UTILITY DISTRICT.

WHEREAS, by Resolution No. R- 293575, a public hearing was called for  
on September 12, 2000, at the hour of 10:30 a.m. in the Council Chambers  
of the City Administration Building, 202 C Street, San Diego, California, to determine whether  
the public health, safety, or general welfare requires the removal of poles, overhead wires, and  
associated structures and the underground installation of wires and facilities for supplying electric,  
communication, community antenna television or similar or associated service within that certain  
area of the City of San Diego, including the described public rights-of-way, as more particularly  
shown in the Legal Description attached hereto as Exhibit A and incorporated herein, and more  
particularly shown in Drawing No. D-30645, entitled "Fort Stockton Drive (from Pine Street to  
Hawk Street) Underground Utility District," copies of which are on file in the office of the City  
Clerk as Document Number RR- 293575; and

WHEREAS, notice of such hearing has been given by the City Manager to all affected  
property owners as defined in Chapter VI, Article 1, Division 5 of the San Diego Municipal Code,  
and the utilities concerned in the manner and for the time required by law; and

WHEREAS, such hearing has been duly and regularly held and all persons interested have  
been given an opportunity to be heard; NOW, THEREFORE,

BE IT RESOLVED, by the Council of the City of San Diego, as follows:

1. The City Council hereby finds and determines that the public health, safety, or general welfare require the removal of poles, overhead wires and associated overhead structures and the underground installation of wires and facilities for supplying electric, communication, community antenna television or similar or associated service within the area set forth above and that pursuant to Chapter VI, Article 1, Division 5 of the San Diego Municipal Code, the above area is hereby declared to be an underground utility district in the City of San Diego, and the maps and document referred to above are hereby incorporated as a part of this resolution.

2. The City Manager is hereby authorized to establish the date by which the property in the District must be ready to receive underground service, and the date when all poles, overhead wires, and associated overhead structures are to be removed and replaced by the underground installation of wires and facilities for supplying electric, communication, community antenna television or similar or associated service.

3. The City Manager is hereby instructed to notify all affected persons as defined in Chapter VI, Article 1, Division 5 of the San Diego Municipal Code, and all affected utility companies of the adoption of this resolution within fifteen days after date of adoption. The City Manager shall further notify affected persons as defined in Chapter VI, Article 1, Division 5 of the San Diego Municipal Code of the necessity that if they desire to continue to receive electric, communication, community antenna television or similar or associated service they shall provide at their own expense all the necessary facility changes on their premises so as to receive underground service from the lines relocated underground of the supplying utility company subject to applicable rules, regulations, and tariffs of the respective utility company on file with the Public Utilities Commission of the State of California (as of the date of the adoption of this resolution) and subject to all other applicable requirements of State law and City ordinances.

4. The City Auditor and Comptroller is hereby authorized to establish Fund No. 78156 for the purpose of depositing Public Utilities Commission Case 8209 Utility Underground Allocation Funds.

5. The City Treasurer is hereby authorized to receive these funds from San Diego Gas & Electric Company.


6. Reimbursement payments to all qualified property owners in the Fort Stockton Drive (from Pine Street to Hawk Street) Underground Utility District is hereby authorized as reimbursement for the electrical service underground conversion work done on private property, to be reimbursed from Case 8209 Funds deposited by SDG&E with the City Treasurer for this purpose.

7. The City Treasurer is authorized to return to SDG&E undisbursed funds, if any, upon written notice from SDG&E to the City that all electrical service conversions in the Fort Stockton Drive (from Pine Street to Hawk Street) Underground Utility District have been completed.

8. The expenditure of an amount not to exceed \$1,000 from Annual Allocation - Undergrounding of City Utilities, CIP 37-028.0, TransNet Fund No. 30300, is hereby authorized, solely and exclusively to provide funds to administer the District, pay for minor City Force work, replace existing street lights, and other related work.

APPROVED: CASEY GWINN, City Attorney

By

  
Thomas C. Zeleny  
Deputy City Attorney

TCZ:mb  
07/17/00  
Aud.Cert:2001320  
Or.Dept:Eng&CP  
R-2001-08

GENERAL BOUNDARY DESCRIPTION FOR  
FORT STOCKTON DRIVE  
FROM PINE STREET TO HAWK STREET  
UNDERGROUND UTILITY DISTRICT

The **FORT STOCKTON DRIVE FROM PINE STREET TO HAWK STREET** Underground Utility District shall be established to include the following parcels:

Portion of Lots 6 thru 13 of BLOCK 6, portion of Villa Lots 10 thru 13, portion of Lots 14 thru 17, portion of Lots 1, 20, and 21 of Block 10, portion of Lots 1, 16 thru 21, 23, 24, and 26 of BLOCK 11, portion of Lots 1, 2, 6, 13, 14, and D thru H of BLOCK 12, portion of Lot 19 of BLOCK 13, portion of Lots 1 thru 6 of BLOCK 14, portion of Lots 60 thru 63 of Map of MISSION HILLS MAP Number 1115;

Portion of Lots F thru K of Map of RESUBDIVISION OF VILLA LOT NUMBERS 64, 65, AND 66, Map Number 1425;

Portion of Lot 6 of BLOCK 8, portion of Lot 6 of BLOCK 10 of Map of NORTH FLORENCE HEIGHTS MAP Number 634 AND MAP OF THE PUEBLO LANDS OF SAN DIEGO MM 36;

Lots 10 thru 12 of BLOCK 41, Lots 10 thru 15 of BLOCK 42, Lots 10 thru 15 of BLOCK 45, portion of Lot 4, Lots 5 thru 12 of BLOCK 46, Lots 7 and 8 of BLOCK 55, portion of Lot 18, Lots 19 thru 24 of BLOCK 56, Lots 1, 2 and 24 and portion of Lot 3 of BLOCK 57, portion of Lots 22 thru 24 of BLOCK 58, portion of Lots 1 thru 12 of BLOCK 60 of Map of ARNOLD AND CHOATE'S PUEBLO LOTS "B" ADDITION TO SAN DIEGO MAP Number 334.

**Said district shall include the following public Rights of Way:**

FORT STOCKTON DRIVE from a line parallel to and 106' Southwest of the Northeasterly line of Pine Street to the Easterly line of Hawk Street.

SIERRA VISTA STREET from a line parallel to and 60' North of the Northerly line of Fort Stockton Drive.

HERMOSA WAY from a line parallel to and 40' North of the Northerly line of Fort Stockton Drive.

WEST LEWIS STREET between a line parallel to and 100' East of the Easterly line of Hermosa Way.

SUNSET BOULEVARD between a line parallel to and 140' West of the Westerly line of Fort Stockton Drive.

STEPHENS STREET between a line parallel to and 68' South and 80' North of the Southerly line of Fort Stockton Drive.

RANDOLPH STREET from a line parallel to and 175' South of the Northerly line of Washington Street to the Southerly line of Fort Stockton Drive.

LARK STREET from a line parallel to and 50' South and 80' North of the Southerly line of Fort Stockton Drive.

INGALLS STREET from a line parallel to and 50' South of the Southerly line of Fort Stockton Drive.

JACKDAW STREET from a line parallel to and 60' South of the Southerly line of Fort Stockton Drive.







IBIS STREET from a line parallel to and 50' South of the Southerly line of Fort Stockton Drive.

HAWK STREET from the Southerly line of West Lewis Street to the Northerly line of Washington Street.

All As more particularly shown on City Engineer's Drawing No. D - 30645.

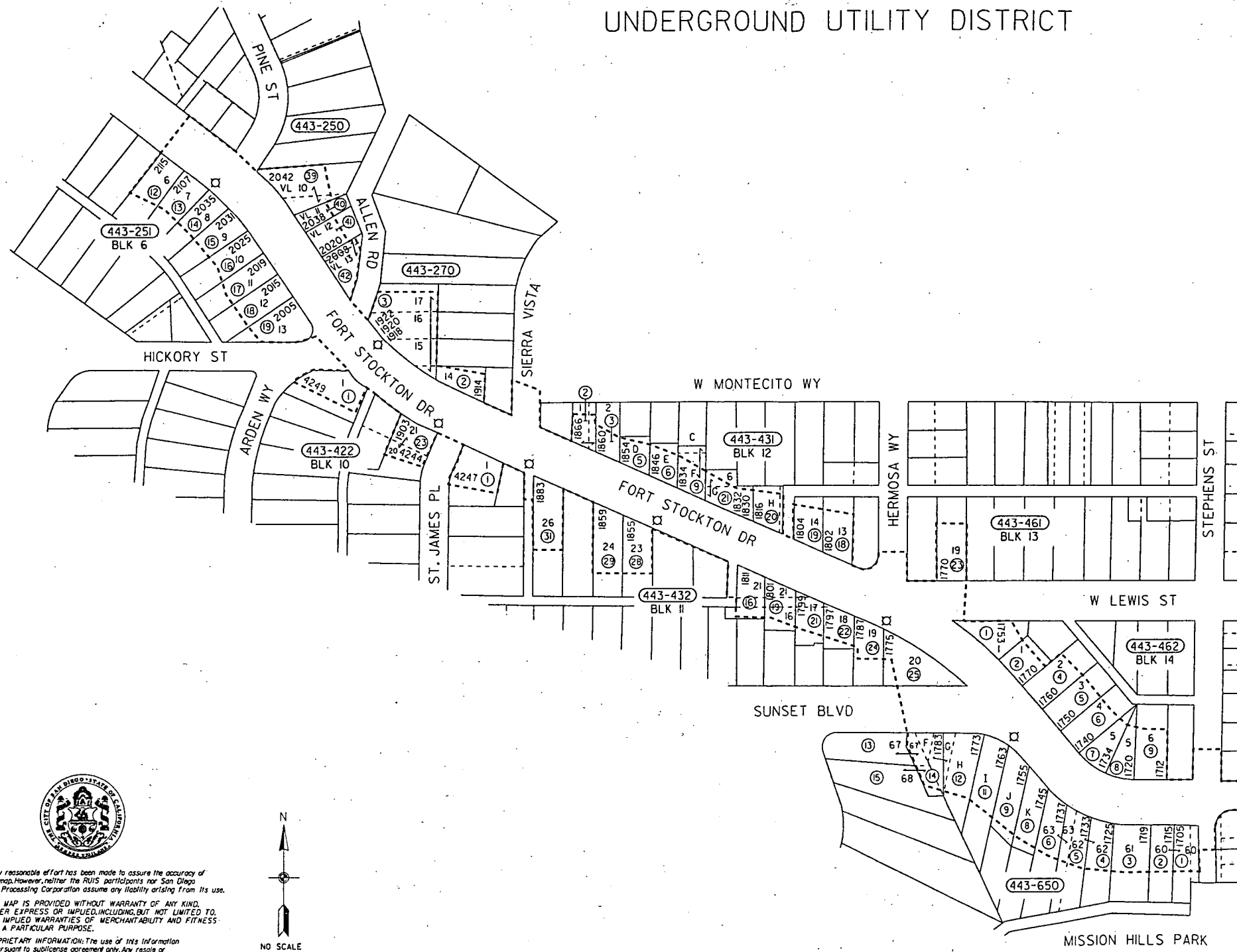
# FORT STOCKTON DRIVE FROM PINE STREET TO HAWK STREET UNDERGROUND UTILITY DISTRICT

### LEGEND:

-  DISTRICT BOUNDARY
-  ASSESSOR'S BOOK & PAGE NO.
-  ASSESSOR'S PARCEL NO.
-  ADDRESS
-  EXISTING POLE
-  EXISTING STREET LIGHT

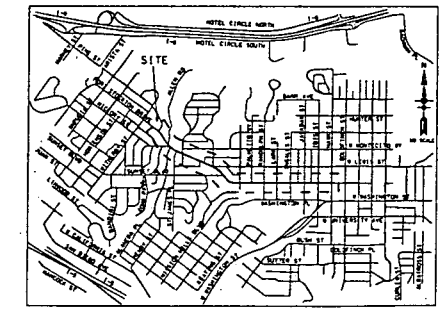
RESOLUTION NO.: \_\_\_\_\_

DATE ADOPTED: \_\_\_\_\_



SEE MATCH LINE ON PAGE 2

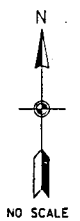
### VICINITY MAP



Every reasonable effort has been made to assure the accuracy of this map. However, neither the RUIS participants nor San Diego Data Processing Corporation assume any liability arising from its use.

THIS MAP IS PROVIDED WITHOUT WARRANTY OF ANY KIND, EITHER EXPRESS OR IMPLIED, INCLUDING, BUT NOT LIMITED TO, THE IMPLIED WARRANTIES OF MERCHANTABILITY AND FITNESS FOR A PARTICULAR PURPOSE.

PROPRIETARY INFORMATION: The use of this information is pursuant to sublicense agreement only. Any resale or relicensing of this information is prohibited, except in accordance with such sublicense agreements.









### FORT STOCKTON DRIVE FROM PINE STREET TO HAWK STREET UNDERGROUND UTILITY DISTRICT

CITY OF SAN DIEGO, CALIFORNIA ENGINEERING AND CAPITAL PROJECT DEPARTMENT SHEET 1 OF 2 SHEETS				V.G. NO. 3730H
FOR CITY ENGINEER		DATE		DIVISION HEAD
DESCRIPTION	BY	APPROVED	DATE	FILMED
FILE NAME	DATE			DESIGN ENGINEER
	5/3/2000	SM		
REVISION	DATE STARTED			CONTROL CERTIFICATION
CONTRACTOR	DATE COMPLETED			216-1712 AND 212-1718
INSPECTOR				LAMBERT COORDINATES
				D - 30645

# FORT STOCKTON DRIVE FROM PINE STREET TO HAWK STREET UNDERGROUND UTILITY DISTRICT

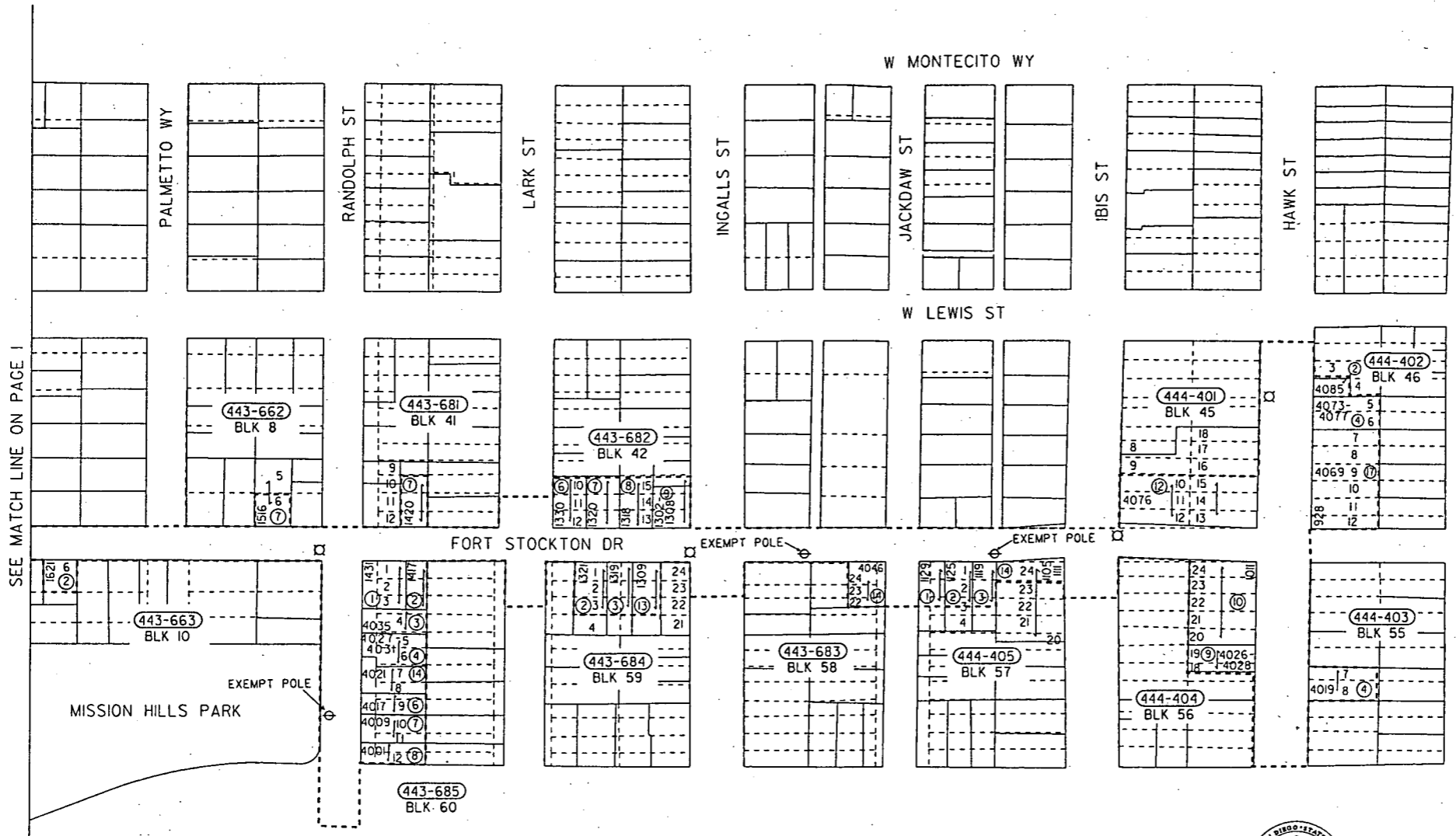
## LEGEND:

-  DISTRICT BOUNDARY
-  (448-433) ASSESSOR'S BOOK & PAGE NO.
-  ⑤ ASSESSOR'S PARCEL NO.
-  4752 ADDRESS
-  φ EXISTING POLE
-  □ EXISTING STREET LIGHT

RESOLUTION NO.: \_\_\_\_\_

DATE ADOPTED: \_\_\_\_\_

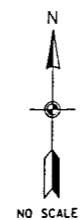
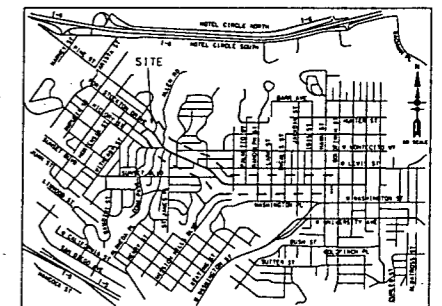
DOCUMENT



SEE MATCH LINE ON PAGE 1

STREET LIGHTS GOLD FINCH STUDY

### VICINITY MAP



Every reasonable effort has been made to assure the accuracy of this map. However, neither the RUIS participants nor San Diego Data Processing Corporation assume any liability arising from its use.

**THIS MAP IS PROVIDED WITHOUT WARRANTY OF ANY KIND, EITHER EXPRESS OR IMPLIED, INCLUDING, BUT NOT LIMITED TO, THE IMPLIED WARRANTIES OF MERCHANTABILITY AND FITNESS FOR A PARTICULAR PURPOSE.**

PROPRIETARY INFORMATION: The use of this information is pursuant to a sublicense agreement only. Any resale or retransmission of this information is prohibited, except in accordance with such sublicense agreements.

NO SCALE

### FORT STOCKTON DRIVE FROM PINE STREET TO HAWK STREET UNDERGROUND UTILITY DISTRICT

<b>CITY OF SAN DIEGO, CALIFORNIA</b> ENGINEERING AND CAPITAL PROJECTS DEPARTMENT SHEET 2 OF 2 SHEETS				W.D. NO. 3730H
FOR CITY ENGINEER	DATE	BY	DATE	DIVISION HEAD
DESCRIPTION	APPROVED	FILED		DESIGN ENGINEER
FILE NO.	DATE	SM		
5/3/2000				
CONTROL CERTIFICATION				
216-112 AND 217-118				
LAMBERT COORDINATES				
AS-BUILT	DATE STARTED	DATE COMPLETED		D - 30645
CONTRACTOR				
INSPECTOR				

**The City of San Diego  
CERTIFICATE OF CITY AUDITOR AND COMPTROLLER**

**CERTIFICATE OF UNALLOTTED BALANCE**

AC 2001320  
ORIGINATING DEPT. NO.: 547

I HEREBY CERTIFY that the money required for the allotment of funds for the purpose set forth in the foregoing resolution is available in the Treasury, or is anticipated to come into the Treasury, and is otherwise unallotted.

Amount \$1,000.00 Fund 30244

Purpose Authorizing the expenditure of funds for the Fort Stockton Drive from Pine Street to Hawk Street  
Underground Utility District.

Date July 11, 2000

By: W. Kennedy  
AUDITOR AND COMPTROLLER'S DEPARTMENT

ACCOUNTING DATA										
ACCTG. LINE	CY PY	FUND	DEPT	ORG.	ACCOUNT	JOB ORDER	OPERATION ACCOUNT	BENF/ EQUIP	FACILITY	AMOUNT
1	0	30244	30244	106	4279	370280		30300		\$1,000.00
TOTAL AMOUNT										\$1,000.00

FUND OVERRIDE

**CERTIFICATION OF UNENCUMBERED BALANCE**

I HEREBY CERTIFY that the indebtedness and obligation to be incurred by the contract or agreement authorized by the hereto attached resolution, can be incurred without the violation of any of the provisions of the Charter of the City of San Diego; and I do hereby further certify, in conformity with the requirements of the Charter of the City of San Diego, that sufficient moneys have been appropriated for the purpose of said contract, that sufficient moneys to meet the obligations of said contract are actually in the Treasury, or are anticipated to come into the Treasury, to the credit of the appropriation from which the same are to be drawn, and that the said money now actually in the Treasury, together with the moneys anticipated to come into the Treasury, to the credit of said appropriation, are otherwise unencumbered.

Not to Exceed \$ \_\_\_\_\_

Vendor \_\_\_\_\_

Purpose \_\_\_\_\_

Date \_\_\_\_\_

By: \_\_\_\_\_  
AUDITOR AND COMPTROLLER'S DEPARTMENT

ACCOUNTING DATA										
ACCTG. LINE	CY PY	FUND	DEPT	ORG.	ACCOUNT	JOB ORDER	OPERATION ACCOUNT	BENF/ EQUIP	FACILITY	AMOUNT
TOTAL AMOUNT										

FUND OVERRIDE

R-293802

SEP 12 2000

AC 2001320