

RESOLUTION NUMBER R- 293847

ADOPTED ON SEP 19 2000

A RESOLUTION ESTABLISHING AN UNDERGROUND
UTILITY DISTRICT TO BE KNOWN AND DENOMINATED
AS THE CHATSWORTH BOULEVARD (FROM NIMITZ
BOULEVARD TO DIXON PLACE) UNDERGROUND
UTILITY DISTRICT.

WHEREAS, by Resolution No. R- 293682, a public hearing was called for
on SEP 19 2000, 2000, at the hour of 10:30 a.m. in the Council Chambers
of the City Administration Building, 202 C Street, San Diego, California, to determine whether
the public health, safety, or general welfare requires the removal of poles, overhead wires, and
associated structures and the underground installation of wires and facilities for supplying electric,
communication, community antenna television or similar or associated service within that certain
area of the City of San Diego, including the described public rights-of-way, as more particularly
shown in the Legal Description attached hereto as Exhibit A and incorporated herein, and more
particularly shown in Drawing Number D-30649, entitled "Chatsworth Boulevard (from Nimitz
Boulevard to Dixon Place) Underground Utility District," copies of which are on file in the office
of the City Clerk as Document Number RR- 293682; and

WHEREAS, notice of such hearing has been given by the City Manager to all affected
property owners as defined in Chapter VI, Article 1, Division 5 of the San Diego Municipal Code,
and the utilities concerned in the manner and for the time required by law; and

WHEREAS, such hearing has been duly and regularly held and all persons interested have
been given an opportunity to be heard; NOW, THEREFORE,

BE IT RESOLVED, by the Council of the City of San Diego, as follows:

1. The City Council hereby finds and determines that the public health, safety, or general welfare require the removal of poles, overhead wires and associated overhead structures and the underground installation of wires and facilities for supplying electric, communication, community antenna television or similar or associated service within the area set forth above and that pursuant to Chapter VI, Article 1, Division 5 of the San Diego Municipal Code, the above area is hereby declared to be an underground utility district in the City of San Diego, and the maps and document referred to above are hereby incorporated as a part of this resolution.

2. The City Manager is hereby authorized to establish the date by which the property in the District must be ready to receive underground service, and the date when all poles, overhead wires, and associated overhead structures are to be removed and replaced by the underground installation of wires and facilities for supplying electric, communication, community antenna television or similar or associated service.

3. The City Manager is hereby instructed to notify all affected persons as defined in Chapter VI, Article 1, Division 5 of the San Diego Municipal Code, and all affected utility companies of the adoption of this resolution within fifteen days after date of adoption. The City Manager shall further notify affected persons as defined in Chapter VI, Article 1, Division 5 of the San Diego Municipal Code of the necessity that if they desire to continue to receive electric, communication, community antenna television or similar or associated service they shall provide at their own expense all the necessary facility changes on their premises so as to receive underground service from the lines relocated underground of the supplying utility company subject to applicable rules, regulations, and tariffs of the respective utility company on file with the Public Utilities Commission of the State of California (as of the date of the adoption of this resolution) and subject to all other applicable requirements of State law and City ordinances.

4. The City Auditor and Comptroller is hereby authorized to establish Fund No. 78161 for the purpose of depositing Public Utilities Commission Case 8209 Utility Underground Allocation Funds.


5. The City Treasurer is hereby authorized to receive these funds from San Diego Gas & Electric Company.

6. Reimbursement payments to all qualified property owners in the Chatsworth Boulevard (from Nimitz Boulevard to Dixon Place) Underground Utility District are hereby authorized as reimbursement for the electrical service underground conversion work done on private property, to be reimbursed from Case 8209 Funds deposited by SDG&E with the City Treasurer for this purpose.

7. The City Treasurer is authorized to return to SDG&E undisbursed funds, if any, upon written notice from SDG&E to the City that all electrical service conversions within the subject Chatsworth Boulevard (from Nimitz Boulevard to Dixon Place) Underground Utility District have been completed.

8. The expenditure of an amount not to exceed \$1,000 from Annual Allocation - Undergrounding of City Utilities, CIP 37-028.0, TransNet Fund No. 30300, is hereby authorized, solely and exclusively to provide funds to administer the District, pay for minor City Force work, replace existing street lights, and other related work.

APPROVED: CASEY GWINN, City Attorney

By 
Thomas C. Zeleny
Deputy City Attorney

TCZ:mb
07/28/00
Aud.Cert:2001323
Or.Dept:Eng&CP
R-2001-195
Form=uest.res

GENERAL BOUNDARY DESCRIPTION FOR THE
CHATSWORTH BOULEVARD
FROM NIMITZ BOULEVARD TO DIXON PLACE
UNDERGROUND UTILITY DISTRICT

The **CHATSWORTH BOULEVARD** FROM DIXON PLACE TO NIMITZ BOULEVARD
Underground Utility District shall be established to include the following described parcels:

Lots F thru H of the map of DIXONS SUBDIVISION MAP 1882;

Lot 1; BLOCK 2; Lot 2 BLOCK 1 of the map of WILDWOOD MAP 1388;

Lot 1 of the map of WILDWOOD ANNEX MAP 1511;

Lot 2 of the map of GARRISON HEIGHTS MAP 3348;

Lot 11; BLOCK 1 of the map of GLENARTNEY MAP 1458;

Lot 11; BLOCK G of the map of POINT LOMA HEIGHTS RESUBDIVISION BLOCKS 21 -
32 & 40 MAP 1523.

Said district shall include the following public Rights of Way:

CHATSWORTH BOULEVARD between a line 100' southwest of the southwesterly line of
Dixon Place to the southwesterly line of Poe Street.

WILDWOOD ROAD between a line parallel to and 25' northwest of the northwesterly line of
Chatsworth Boulevard.

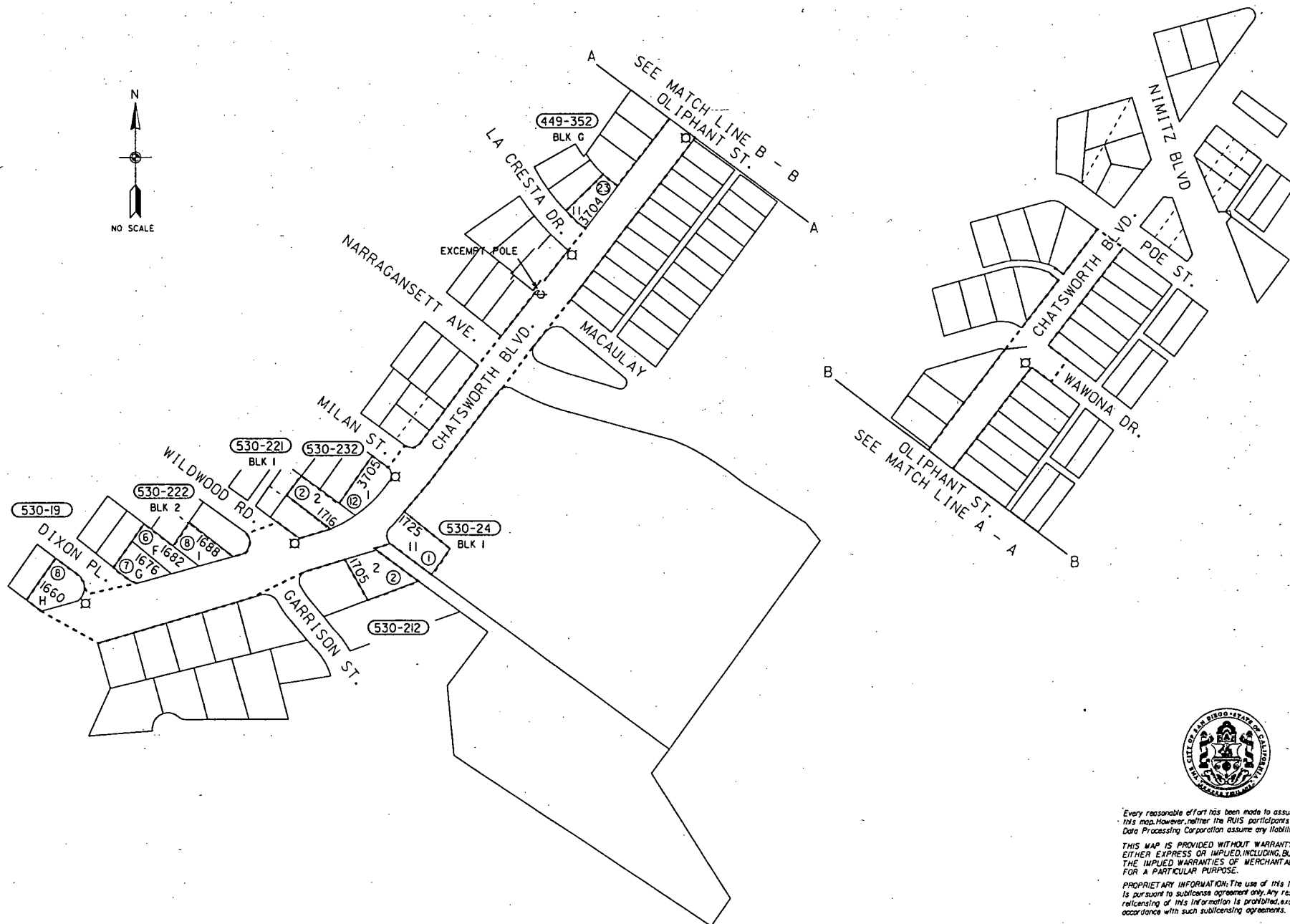
MILAN STREET between a line parallel to and 35' northwest of the northwesterly line of
Chatsworth Boulevard.

WAWONA DRIVE between a line parallel to and 75' southeast of the easterly line of
Chatsworth Boulevard.

ALLEY BLOCK F between Poe Street and Wawona Road. Between a line parallel to and 25'
northwest of the northwesterly line of Chatsworth Boulevard.

All as more particularly shown on City Engineer's Drawing No 30649-D.

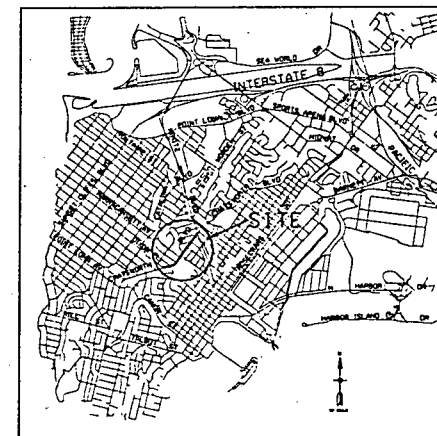
CHATSWORTH BOULEVARD FROM NIMITZ BOULEVARD TO DIXON PLACE UNDERGROUND UTILITY DISTRICT



LEGEND:

- DISTRICT BOUNDARY
- 448-433 ASSESSOR'S BOOK & PAGE NO. & BLOCK NUMBER
BLK 75
- 5 ASSESSOR'S PARCEL NO.
- 4752 ADDRESS
- 13 LOT NUMBER
- EXISTING POLE
- EXISTING STREET LIGHT
- RESOLUTION NO: _____
- DATE ADOPTED: _____

VICINITY MAP:



Every reasonable effort has been made to assure the accuracy of this map. However, neither the RUI's participants nor San Diego Data Processing Corporation assume any liability arising from its use.

THIS MAP IS PROVIDED WITHOUT WARRANTY OF ANY KIND, EITHER EXPRESS OR IMPLIED, INCLUDING, BUT NOT LIMITED TO, THE IMPLIED WARRANTIES OF MERCHANTABILITY AND FITNESS FOR A PARTICULAR PURPOSE.

PROPRIETARY INFORMATION: The use of this information is pursuant to sublicense agreement only. Any resale or retransmission of this information is prohibited, except in accordance with such sublicense agreements.

CHATSWORTH BOULEVARD FROM NIMITZ BOULEVARD TO DIXON PLACE UNDERGROUND UTILITY DISTRICT			
CITY OF SAN DIEGO, CALIFORNIA ENGINEERING AND CAPITAL PROJECT DEPARTMENT SHEET 1 OF 1 SHEET			V.D. NO. 373015
FOR CITY ENGINEER	DATE	BY	DIVISION HEAD
DESCRIPTION	APPROVED	DATE	FILED
FILE NAME	DATE		DESIGN ENGINEER
			CONTROL CERTIFICATION
			200-2015
			200-1819
			LAMBERT COORDINATES
CONTRACTOR	DATE STARTED		
INSPECTOR	DATE COMPLETED		D - 30649

**The City of San Diego
CERTIFICATE OF CITY AUDITOR AND COMPTROLLER**

CERTIFICATE OF UNALLOTTED BALANCE

ORIGINATING AC 2001323
DEPT. NO.: 547

I HEREBY CERTIFY that the money required for the allotment of funds for the purpose set forth in the foregoing resolution is available in the Treasury, or is anticipated to come into the Treasury, and is otherwise unallotted.

Amount \$1,000.00 Fund 30244

Purpose Authorizing the expenditure of funds for the Chatsworth Boulevard from Nimitz Boulevard to Dixon Place Underground Utility District.

Date July 27, 2000 By: W. Kennedy III
AUDITOR AND COMPTROLLER'S DEPARTMENT

ACCOUNTING DATA										
ACCTG. LINE	CY PY	FUND	DEPT	ORG.	ACCOUNT	JOB ORDER	OPERATION ACCOUNT	BENF/ EQUIP	FACILITY	AMOUNT
1	0	30244	30244	106	4279	370280		30300		\$1,000.00
TOTAL AMOUNT										\$1,000.00

FUND OVERRIDE

CERTIFICATION OF UNENCUMBERED BALANCE

I HEREBY CERTIFY that the indebtedness and obligation to be incurred by the contract or agreement authorized by the hereto attached resolution, can be incurred without the violation of any of the provisions of the Charter of the City of San Diego; and I do hereby further certify, in conformity with the requirements of the Charter of the City of San Diego, that sufficient moneys have been appropriated for the purpose of said contract, that sufficient moneys to meet the obligations of said contract are actually in the Treasury, or are anticipated to come into the Treasury, to the credit of the appropriation from which the same are to be drawn, and that the said money now actually in the Treasury, together with the moneys anticipated to come into the Treasury, to the credit of said appropriation, are otherwise unencumbered.

Not to Exceed \$ _____

Vendor _____

Purpose _____

Date _____ By: _____

AUDITOR AND COMPTROLLER'S DEPARTMENT

ACCOUNTING DATA										
ACCTG. LINE	CY PY	FUND	DEPT	ORG.	ACCOUNT	JOB ORDER	OPERATION ACCOUNT	BENF/ EQUIP	FACILITY	AMOUNT
TOTAL AMOUNT										

FUND OVERRIDE

R-293682

AUG 15 2000

AC 2001323

R-293847

SEP 19 2000