

RESOLUTION NUMBER R- 293980

ADOPTED ON OCT 17 2000

A RESOLUTION ESTABLISHING AN UNDERGROUND UTILITY DISTRICT TO BE KNOWN AND DENOMINATED AS THE TWAIN / 50TH/ ORCUTT (FROM MISSION GORGE ROAD TO WARING ROAD) UNDERGROUND UTILITY DISTRICT.

WHEREAS, by Resolution No. R- 293757, a public hearing was called for on Oct. 17, 2000, at the hour of 10:30 a.m. in the Council Chambers of the City Administration Building, 202 C Street, San Diego, California, to determine whether the public health, safety, or general welfare requires the removal of poles, overhead wires, and associated structures and the underground installation of wires and facilities for supplying electric, communication, community antenna television or similar or associated service within that certain area of the City of San Diego, including the described public rights-of-way, as more particularly shown in the General Boundary Description attached hereto as Exhibit A and incorporated herein, and as more particularly shown in Drawing Number D-30651, entitled "Twain/50th/Orcutt (from Mission Gorge Road to Waring Road) Underground Utility District," copies of which are on file in the office of the City Clerk as Document Number RR- 293757; and

WHEREAS, notice of such hearing has been given by the City Manager to all affected property owners as defined in Chapter VI, Article 1, Division 5 of the San Diego Municipal Code, and the utilities concerned in the manner and for the time required by law; and

WHEREAS, such hearing has been duly and regularly held and all persons interested have been given an opportunity to be heard; NOW, THEREFORE,

BE IT RESOLVED, by the Council of the City of San Diego, as follows:

1. The City Council hereby finds and determines that the public health, safety, or general welfare require the removal of poles, overhead wires and associated overhead structures and the underground installation of wires and facilities for supplying electric, communication, community antenna television or similar or associated service within the area set forth above and that pursuant to Chapter VI, Article 1, Division 5 of the San Diego Municipal Code, the above area is hereby declared to be an underground utility district in the City of San Diego, and the maps and document referred to above are hereby incorporated as a part of this resolution.

2. The City Manager is hereby authorized to establish the date by which the property in the District must be ready to receive underground service, and the date when all poles, overhead wires, and associated overhead structures are to be removed and replaced by the underground installation of wires and facilities for supplying electric, communication, community antenna television or similar or associated service.

3. The City Manager is hereby instructed to notify all affected persons as defined in Chapter VI, Article 1, Division 5 of the San Diego Municipal Code, and all affected utility companies of the adoption of this resolution within fifteen days after date of adoption. The City Manager shall further notify affected persons as defined in Chapter VI, Article 1, Division 5 of the San Diego Municipal Code of the necessity that if they desire to continue to receive electric, communication, community antenna television or similar or associated service they shall provide at their own expense all the necessary facility changes on their premises so as to receive underground service from the lines relocated underground of the supplying utility company subject to applicable rules, regulations, and tariffs of the respective utility company on file with the Public Utilities Commission of the State of California (as of the date of the adoption of this resolution) and subject to all other applicable requirements of State law and City ordinances.

4. The City Auditor and Comptroller is hereby authorized to establish Fund No. 78169 for the purpose of depositing Public Utilities Commission Case 8209 Utility Underground Allocation Funds.

5. The City Treasurer is hereby authorized to receive these funds from San Diego Gas & Electric Company.


6. Reimbursement payments to all qualified property owners in the Twain/50th/Orcutt (from Mission Gorge Road to Waring Road) Underground Utility District are hereby authorized as reimbursement for electrical service underground conversion work done on private property, to be reimbursed from Case 8209 Funds deposited by SDG&E with the City Treasurer for this purpose.

7. The City Treasurer is authorized to return to SDG&E undisbursed funds, if any, upon written notice from SDG&E to the City that all electrical service conversions within the subject Twain / 50th / Orcutt (from Mission Gorge Road to Waring Road) Underground Utility District have been completed.

8. The expenditure of an amount not to exceed \$1,000 from Annual Allocation - Undergrounding of City Utilities, CIP 37-028.0, TransNet Fund No. 30300, is hereby authorized, solely and exclusively to provide funds to administer the District, pay for minor City Force work, replace existing street lights, and other related work.

APPROVED: CASEY GWINN, City Attorney

By

  
\_\_\_\_\_  
Thomas C. Zeleny  
Deputy City Attorney

TCZ:mb  
08/28/00  
Aud.Cert:2100262  
Or.Dept:Eng&CP  
R-2001-287

GENERAL BOUNDARY DESCRIPTION FOR THE  
TWAIN/50TH/ORCUTT  
FROM MISSION GORGE ROAD TO WARING ROAD  
UNDERGROUND UTILITY DISTRICT

The TWAIN/50th/ORCUTT FROM MISSION GORGE TO WARING ROAD Underground Utility District shall be established to include the following described parcels:

Portion of Lot 1, Portion of Lot 2, Lots A, B, and D; BLOCK 49; of the map of GRANTVILLE AND OUT LOTS MAP NUMBER 776;

Lot 1; BLOCK 50; of the map of HOBBS HOMES UNIT NO. 1 MAP NUMBER 10106;

Lot 109, 110, and 115 of the map of TWAIN HEIGHTS UNIT NO. 3 MAP NUMBER 3585;

Lot 89 of the map of TWAIN HEIGHTS UNIT NO. 2 MAP NUMBER 3507;

Lots 1 thru 5, 44, 45, and 54 the map of TWAIN HEIGHTS MAP NUMBER 3396;

Lots 22 thru 25, 36 thru 40, 91, 92, and 110 thru 130 of the map of ALLIED GARDENS UNIT NO. 1 MAP NUMBER 2992;

Lots 133 thru 155, 189, 192, 195, 196, 204, 222, 272, and 273 of the map of ALLIED GARDENS UNIT NO. 2 MAP NUMBER 3054;

Lots 274 thru 289, and 291 thru 308 of the map of ALLIED GARDENS UNIT NO. 3 MAP NUMBER 3073;

Lots 429 thru 444 of the map of ALLIED GARDENS UNIT NO. 4 MAP NUMBER 3136.

**Said district shall include the following public Rights of Way:**

TWAIN AVENUE from the easterly line of Mission Gorge Road to the northeast corner of Vandever Avenue.

WANDA COURT from a line parallel to and 70' south of Twain Avenue.

CRAWFORD STREET from a line parallel to and 70' north of Twain Avenue.

MOHLER STREET from a line parallel to and 70' north of Twain Avenue.

HODSON STREET from a line parallel to and 50' south of Twain Avenue.

48<sup>th</sup> STREET from a line parallel to and 50' south of Twain Avenue.

ESTRELLA AVENUE from a line parallel to and 70' north of Twain Avenue.

FENIMORE WAY from a line parallel to and 60' north of Twain Avenue.

ELSA ROAD from a line parallel to and 100' southeast of Twain Avenue.

50<sup>th</sup> STREET from a line between the northeast corner of Vandever Avenue and the westerly corner of Orcutt Avenue.






ORCUTT AVENUE from a line between the westerly corner of 50<sup>th</sup> Street and 75' east of 51<sup>st</sup> Street.

51<sup>st</sup> STREET from a line parallel to and 250' north of Orcutt Avenue.

All as more particularly shown on City Engineer's Drawing No D-30651.

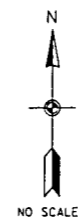
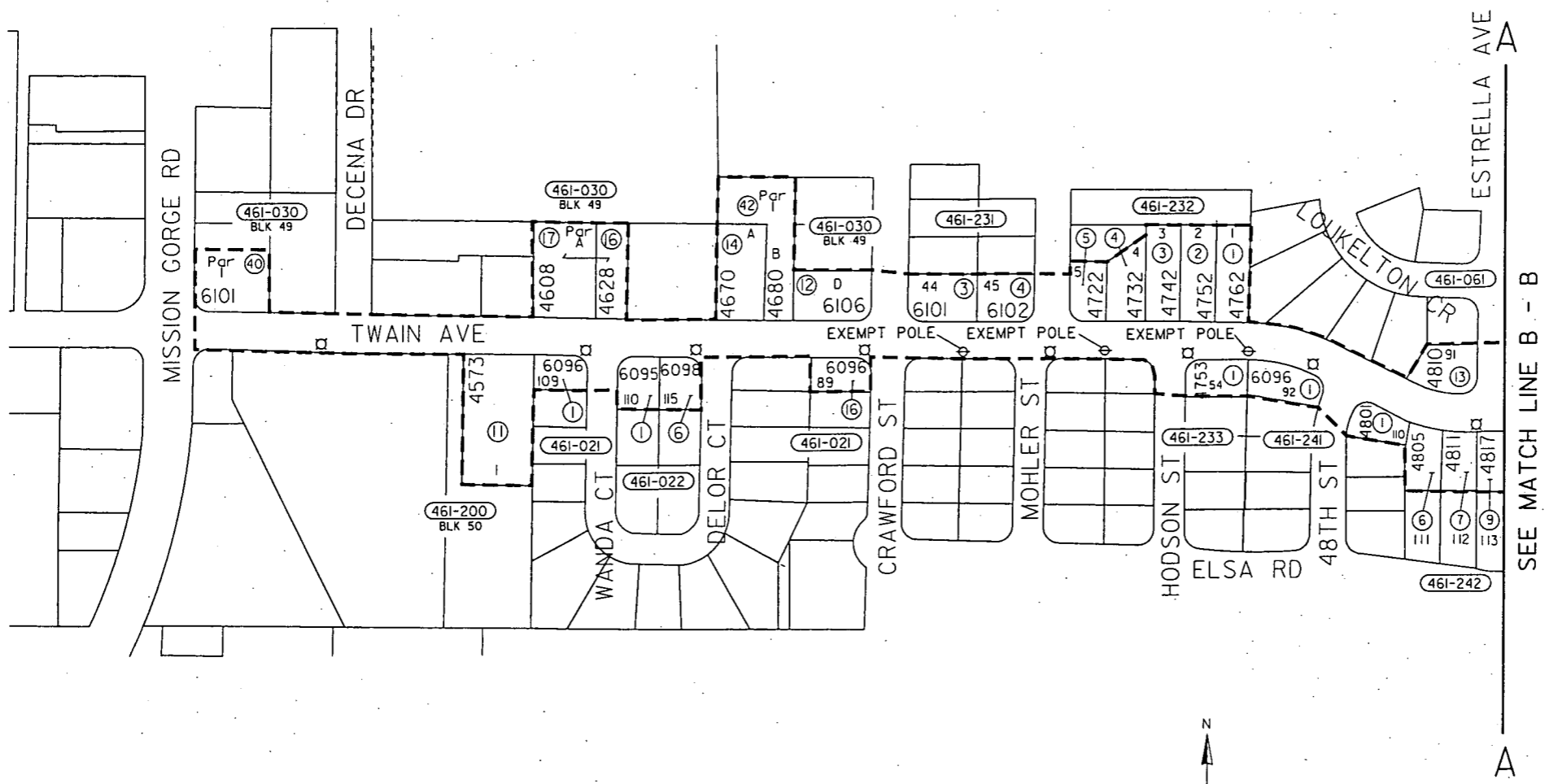
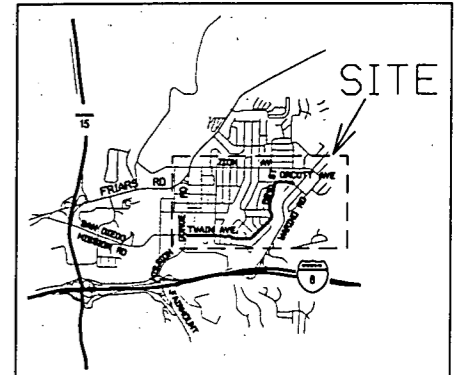
# TWIN/50th/ORCUTT FROM MISSION GORGE ROAD TO WARING ROAD UNDERGROUND UTILITY DISTRICT

**LEGEND:**

-  DISTRICT BOUNDARY
-  448-433  
BLK 75 ASSESSOR'S BOOK & PAGE NO. & BLOCK NUMBER
-  ASSESSOR'S PARCEL NO.
- 4752 ADDRESS
- 13 LOT NUMBER
-  EXISTING POLE
-  EXISTING STREET LIGHT

RESOLUTION NO.: \_\_\_\_\_  
DATE ADOPTED: \_\_\_\_\_

VICINITY MAP



Every reasonable effort has been made to assure the accuracy of this map. However, neither the RUI's participants nor San Diego Data Processing Corporation assume any liability arising from its use.

THIS MAP IS PROVIDED WITHOUT WARRANTY OF ANY KIND, EITHER EXPRESS OR IMPLIED, INCLUDING, BUT NOT LIMITED TO, THE IMPLIED WARRANTIES OF MERCHANTABILITY AND FITNESS FOR A PARTICULAR PURPOSE.






PROPRIETARY INFORMATION: The use of this information is pursuant to sublicense agreement only. Any resale or retransmission of this information is prohibited, except in accordance with such sublicense agreements.

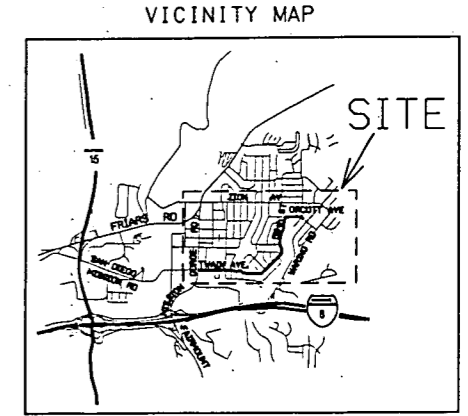
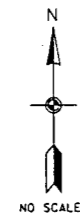
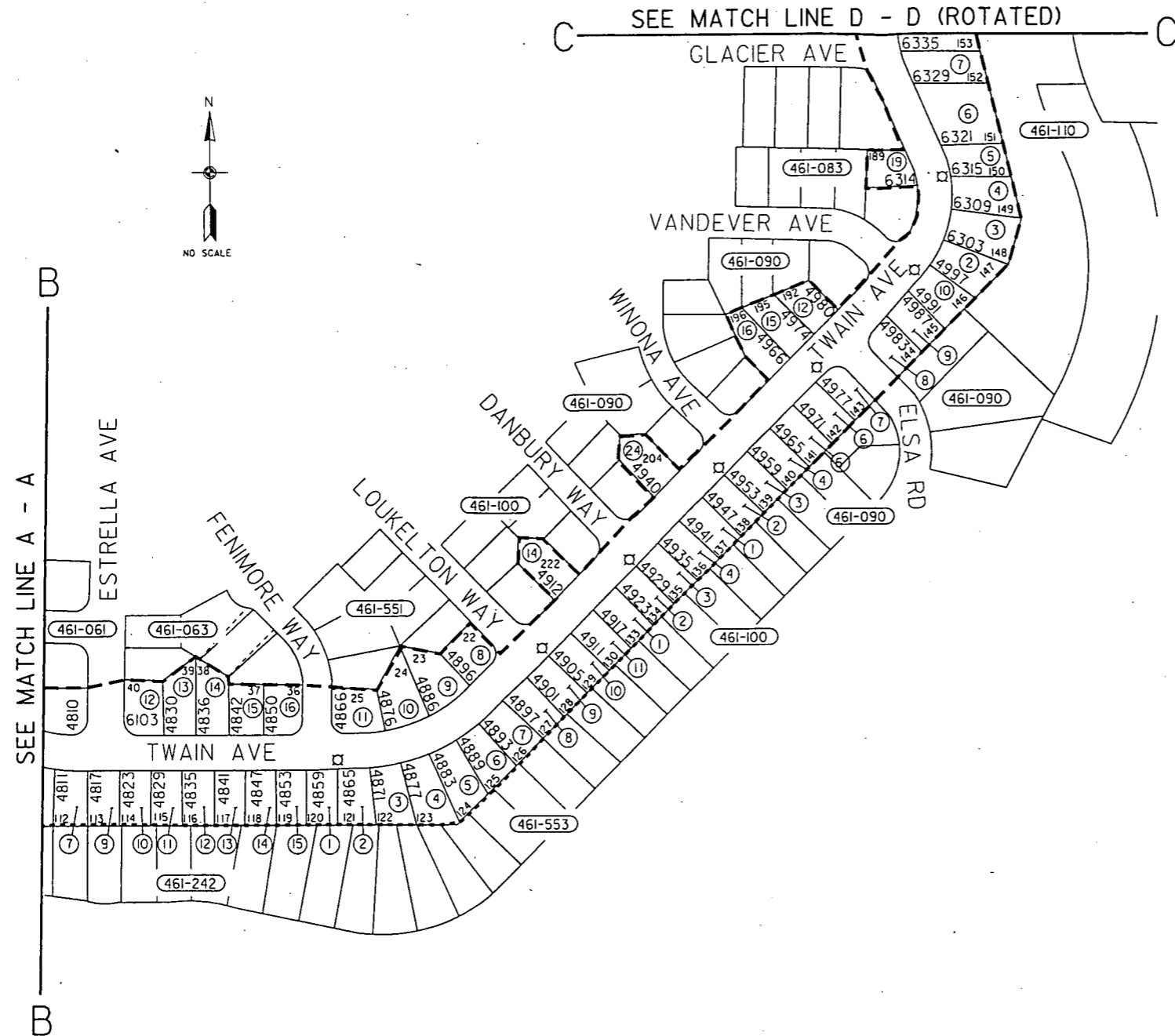
<b>TWIN/50th/ORCUTT FROM MISSION GORGE RD TO WARING RD UNDERGROUND UTILITY DISTRICT</b>			
CITY OF SAN DIEGO, CALIFORNIA ENGINEERING AND CAPITAL PROJECT DEPARTMENT SHEET 1 OF 3 SHEETS			NO. 373017
FOR CITY ENGINEER	DATE	DIVISION HEAD	
DESCRIPTION	BY	APPROVED	DATE FILED
FILE NAME	DATE	DESIGN ENGINEER	
7/14/2008	SM	CONTROL CERTIFICATION	
		225-1734	
		229-1741	
		NUMBER COMPLIANTS	
CONTRACTOR	DATE STARTED	D-30651	
INSPECTOR	DATE COMPLETED		

# TWIN/50th/ORCUTT

## FROM MISSION GORGE ROAD TO WARING ROAD

### UNDERGROUND UTILITY DISTRICT

- LEGEND:**
-  DISTRICT BOUNDARY
  -  448-433  
BLK 75 ASSESSOR'S BOOK & PAGE NO. & BLOCK NUMBER
  -  ASSESSOR'S PARCEL NO.
  - 4752 ADDRESS
  - 13 LOT NUMBER
  -  EXISTING POLE
  -  EXISTING STREET LIGHT
- RESOLUTION NO.: \_\_\_\_\_  
DATE ADOPTED: \_\_\_\_\_



Every reasonable effort has been made to assure the accuracy of this map. However, neither the RUI's participants nor San Diego Data Processing Corporation assume any liability arising from its use.

THIS MAP IS PROVIDED WITHOUT WARRANTY OF ANY KIND, EITHER EXPRESS OR IMPLIED, INCLUDING, BUT NOT LIMITED TO, THE IMPLIED WARRANTIES OF MERCHANTABILITY AND FITNESS FOR A PARTICULAR PURPOSE.

PROPRIETARY INFORMATION: The use of this information is pursuant to sublicense agreement only. Any resale or relicense of this information is prohibited, except in accordance with such sublicense agreements.

**TWIN/50th/ORCUTT**  
**FROM MISSION GORGE RD TO WARING RD**  
**UNDERGROUND UTILITY DISTRICT**

CITY OF SAN DIEGO, CALIFORNIA  
ENGINEERING AND CAPITAL PROJECTS DEPARTMENT  
SHEET 2 OF 3 SHEETS

V.D. 373017  
NO. \_\_\_\_\_

FOR CITY ENGINEER	DATE	DIVISION HEAD
DESCRIPTION	BY	APPROVED
FILE NO.	DATE	DATE
7/14/2008	SM	
DESIGN (ENGINEER)		
CONTR. CERTIFICATION		
225-751		
225-743		
LAMBERT CERTIFICATION		
CONTRACTOR	DATE STARTED	0-30651
INSPECTOR	DATE COMPLETED	

# TWIN/50th/ORCUTT FROM MISSION GORGE ROAD TO WARING ROAD UNDERGROUND UTILITY DISTRICT



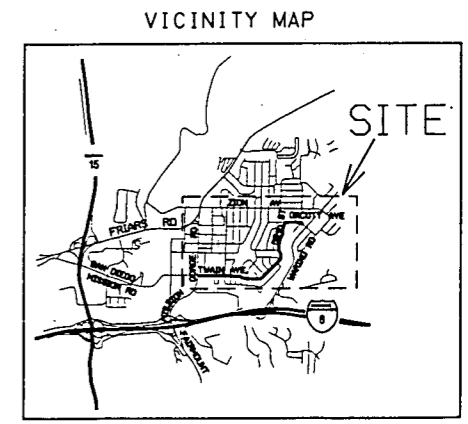
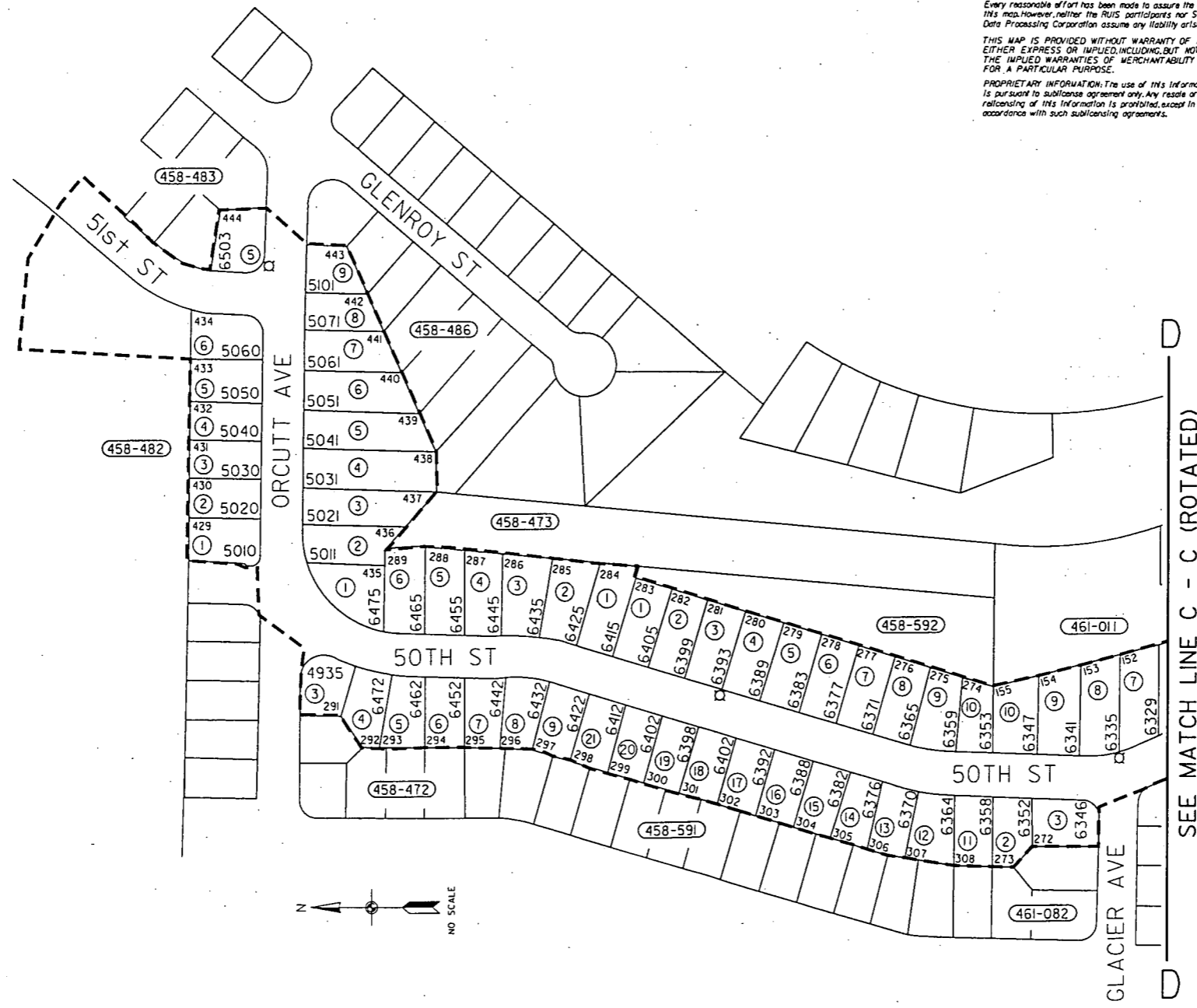
Every reasonable effort has been made to assure the accuracy of this map. However, neither the RUIS participants nor San Diego Data Processing Corporation assume any liability arising from its use.

THIS MAP IS PROVIDED WITHOUT WARRANTY OF ANY KIND, EITHER EXPRESS OR IMPLIED, INCLUDING, BUT NOT LIMITED TO, THE IMPLIED WARRANTIES OF MERCHANTABILITY AND FITNESS FOR A PARTICULAR PURPOSE.

PROPRIETARY INFORMATION: The use of this information is pursuant to a sublicense agreement only. Any resale or relicense of this information is prohibited, except in accordance with such sublicense agreements.

- LEGEND:**
- DISTRICT BOUNDARY
  - (448-433) BLK 75 ASSESSOR'S BOOK & PAGE NO. & BLOCK NUMBER
  - (5) ASSESSOR'S PARCEL NO.
  - 4752 ADDRESS
  - 13 LOT NUMBER
  - EXISTING POLE
  - EXISTING STREET LIGHT

RESOLUTION NO.: \_\_\_\_\_  
DATE ADOPTED: \_\_\_\_\_



<b>TWIN/50th/ORCUTT FROM MISSION GORGE RD TO WARING RD UNDERGROUND UTILITY DISTRICT</b>			
CITY OF SAN DIEGO, CALIFORNIA ENGINEERING AND CAPITAL PROJECT DEPARTMENT SHEET 3 OF 3 SHEETS			V.S. NO. 373017
FOR CITY ENGINEER	DATE	DIVISION HEAD	
DESCRIPTION	BY	APPROVED	DATE FILMED
FILE NAME	DATE	DATE	DESIGN ENGINEER
	7/14/2008	DM	
CONTRACT CERTIFICATION			CONTROL CERTIFICATION
225-77317			225-77317
228-1743			228-1743
LAMBERT COORDINATES			D-30651
CONTRACTOR	DATE STARTED	DATE COMPLETED	
INSPECTION			



**The City of San Diego  
CERTIFICATE OF CITY AUDITOR AND COMPTROLLER**

**CERTIFICATE OF UNALLOTTED BALANCE**

ORIGINATING AC 2100262  
DEPT. NO.: 547

I HEREBY CERTIFY that the money required for the allotment of funds for the purpose set forth in the foregoing resolution is available in the Treasury, or is anticipated to come into the Treasury, and is otherwise unallotted.

Amount \$1,000.00 Fund 30244

Purpose Authorizing the expenditure of funds for the Twain/50th/Orcutt from Mission Gorge Road to Waring Road Underground Utility District.

Date August 28th, 2000

By: W. Kennedy III  
AUDITOR AND COMPTROLLER'S DEPARTMENT

ACCOUNTING DATA										
ACCTG. LINE	CY PY	FUND	DEPT	ORG.	ACCOUNT	JOB ORDER	OPERATION ACCOUNT	BENF/ EQUIP	FACILITY	AMOUNT
1	0	30244	30244	106	4279	370280		30300		\$1,000.00
TOTAL AMOUNT										\$1,000.00

FUND OVERRIDE

**CERTIFICATION OF UNENCUMBERED BALANCE**

I HEREBY CERTIFY that the indebtedness and obligation to be incurred by the contract or agreement authorized by the hereto attached resolution, can be incurred without the violation of any of the provisions of the Charter of the City of San Diego; and I do hereby further certify, in conformity with the requirements of the Charter of the City of San Diego, that sufficient moneys have been appropriated for the purpose of said contract, that sufficient moneys to meet the obligations of said contract are actually in the Treasury, or are anticipated to come into the Treasury, to the credit of the appropriation from which the same are to be drawn, and that the said money now actually in the Treasury, together with the moneys anticipated to come into the Treasury, to the credit of said appropriation, are otherwise unencumbered.

Not to Exceed \$ \_\_\_\_\_

Vendor \_\_\_\_\_

Purpose \_\_\_\_\_

Date \_\_\_\_\_

By: \_\_\_\_\_  
AUDITOR AND COMPTROLLER'S DEPARTMENT

ACCOUNTING DATA										
ACCTG. LINE	CY PY	FUND	DEPT	ORG.	ACCOUNT	JOB ORDER	OPERATION ACCOUNT	BENF/ EQUIP	FACILITY	AMOUNT
TOTAL AMOUNT										

AC-361 (REV 2-92)

FUND OVERRIDE

2-293980

OCT 17 2000

AC 2100262