

RESOLUTION NUMBER R- 294254

ADOPTED ON NOV 21 2000

A RESOLUTION ESTABLISHING AN UNDERGROUND
UTILITY DISTRICT TO BE KNOWN AND DENOMINATED
AS THE B STREET (FROM 19TH STREET TO 30TH STREET)
UNDERGROUND UTILITY DISTRICT.

WHEREAS, by Resolution No. R- 293977, a public hearing was called for on November 21, 2000, at the hour of 10:30 a.m. in the Council Chambers of the City Administration Building, 202 C Street, San Diego, California, to determine whether the public health, safety, or general welfare requires the removal of poles, overhead wires, and associated structures and the underground installation of wires and facilities for supplying electric, communication, community antenna television or similar or associated service within that certain area of the City of San Diego, including the described public rights-of-way, as more particularly shown in the Boundary Description attached hereto as Exhibit A and incorporated herein, and as more particularly shown in Drawing No. 30644-1-D, entitled "B street (from 19th Street to 30th Street) Underground Utility District," copies of which are on file in the office of the City Clerk as Document Number RR- 2939772, and

WHEREAS, notice of such hearing has been given by the City Manager to all affected property owners as defined in Chapter VI, Article 1, Division 5 of the San Diego Municipal Code, and the utilities concerned in the manner and for the time required by law; and

WHEREAS, such hearing has been duly and regularly held and all persons interested have been given an opportunity to be heard; NOW, THEREFORE,

BE IT RESOLVED, by the Council of the City of San Diego, as follows:

1. The City Council hereby finds and determines that the public health, safety, or general welfare require the removal of poles, overhead wires and associated overhead structures and the underground installation of wires and facilities for supplying electric, communication, community antenna television or similar or associated service within the area set forth above and that pursuant to Chapter VI, Article 1, Division 5 of the San Diego Municipal Code, the above area is hereby declared to be an underground utility district in the City of San Diego, and the maps and document referred to above are hereby incorporated as a part of this resolution.

2. The City Manager is hereby authorized to establish the date by which the property in the District must be ready to receive underground service, and the date when all poles, overhead wires, and associated overhead structures are to be removed and replaced by the underground installation of wires and facilities for supplying electric, communication, community antenna television or similar or associated service.

3. The City Manager is hereby instructed to notify all affected persons as defined in Chapter VI, Article 1, Division 5 of the San Diego Municipal Code, and all affected utility companies of the adoption of this resolution within fifteen days after date of adoption. The City Manager shall further notify affected persons as defined in Chapter VI, Article 1, Division 5 of the San Diego Municipal Code of the necessity that if they desire to continue to receive electric, communication, community antenna television or similar or associated service they shall provide at their own expense all the necessary facility changes on their premises so as to receive underground service from the lines relocated underground of the supplying utility company subject to applicable rules, regulations, and tariffs of the respective utility company on file with the Public Utilities Commission of the State of California (as of the date of the adoption of this resolution) and subject to all other applicable requirements of State law and City ordinances.

4. The City Auditor and Comptroller is hereby authorized to establish Fund No. 78166 for the purpose of depositing Public Utilities Commission Case 8209 Utility Underground Allocation Funds.

5. The City Treasurer is hereby authorized to receive these funds from San Diego Gas & Electric Company.


6. Reimbursement payments to all qualified property owners in the B Street (from 19th Street to 30th Street) Underground Utility District is hereby authorized as reimbursement for the electrical service underground conversion work done on private property, to be reimbursed from Case 8209 Funds deposited by SDG&E with the City Treasurer for this purpose.

7. The City Treasurer is authorized to return to SDG&E undisbursed funds, if any, on written notice from SDG&E to the City that all electrical service conversions within the subject B Street (from 19th Street to 30th Street) Underground Utility District have been completed.

8. The expenditure of an amount not to exceed \$1,000 from Annual Allocation - Undergrounding of City Utilities, CIP 37-028.0, TransNet Fund No. 30300, is hereby authorized, solely and exclusively to provide funds to administer the District, pay for minor City Force work, replace existing street lights, and other related work.

APPROVED: CASEY GWINN, City Attorney

By



Thomas C. Zeleny
Deputy City Attorney

TCZ:mb
09/22/00
Aud.Cert:2100338
Or.Dept:Eng&CP
R-2001-393

**BOUNDARY DESCRIPTION FOR THE
B STREET
FROM 19TH STREET TO 30TH STREET
UNDERGROUND UTILITY DISTRICT**

The B STREET FROM 19TH STREET TO 30TH STREET UNDERGROUND UTILITY DISTRICT shall be established to include the following described parcels:

Lots 1 and 2, Lots 7 thru 10, Portion Lots 11 and 12 of BLOCK 24; Lots 1 thru 5, Lots 7 thru 10, Portion Lot 6, Portion Lots 11 and 12 of BLOCK 25, Lots 1 thru 5, Lots 7 thru 12 of BLOCK 26, Lot 6 and Portion Lots 12 of BLOCK 11, Lot 12 and Portion Lot 6 of BLOCK 10, Lots 1 thru 12 of BLOCK 27, Lot 6 of BLOCK B, Lots 1 thru 3, Lot 1 of BLOCK C of MAP OF CULVERWELL & TAGGERT'S ADDITION, Map No. 249

Portion Lots 21 thru 24 of BLOCK 3, Portion Lots 17 and 18, Portion Lots 1 thru 6 of BLOCK 28, Portion Lots 29 thru 42, Portion Lots 45 thru 48 of BLOCK 29, Portion Lots 21 thru 24, Portion Lots 15 and 16, Portion Lots 9 thru 12, Portion Lots 1 thru 6 of BLOCK 33, Portion Lots 23 thru 24, Portion Lots 9, 11 and 12, Lot 10 Portion Lot 1 thru 4, Lots 46 thru 48 of BLOCK 58, Lots 25 thru 27, Portion Lots 28 thru 29, Lots 47 and 48 of BLOCK 59 of MAP OF H.M. HIGGINS ADDITION, Map No. 309.

Lots 19 thru 22, Portion Lots 25 thru 30, Portion Lots 9 and 10 of BLOCK 63, Portion Lots 17 thru 24, Portion Lots 11 thru 13, Portion Lots 1 thru 6 of BLOCK 88, Portion Lots 21 thru 24 of BLOCK 93, Portion Lots 25 thru 48 of BLOCK 89, Lots 27 thru 30 of BLOCK 62 of MAP OF E.W. MORSES SUBDIVISION OF PUEBLO LOT NO. 1150 AND N.W. ½ OF 1151, Map No. 547.

Said district shall also include the following public rights-of-way:

B STREET between the easterly line of 19th STREET and a line parallel to and 100 feet east of the easterly line of 30th STREET.

20TH STREET between the southerly line of B STREET and the northerly line of C STREET.

21ST STREET between the southerly line of B STREET and the northerly line of C STREET.

22ND STREET between the southerly line of B STREET and the northerly line of C STREET.

23RD STREET between a line parallel to and ±50 feet north of the northerly line of B STREET and the

northerly line of C STREET.

24TH STREET between a line parallel to and ± 50 feet north of the northerly line of B STREET and the northerly line of C STREET.

26TH STREET between a line parallel to and ± 140 feet north of the northerly line of B STREET and a line parallel to and ± 140 feet south of the southerly line of B STREET.

27TH STREET between a line parallel to and ± 140 feet north of the northerly line of B STREET and a line parallel to and ± 140 feet south of the southerly line of B STREET.


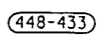




28TH STREET between a line parallel to and ± 140 feet north of the northerly line of B STREET and a line parallel to and ± 140 feet south of the southerly line of B STREET.

All as more particularly shown on City Engineer's Drawing No. 30644-D.

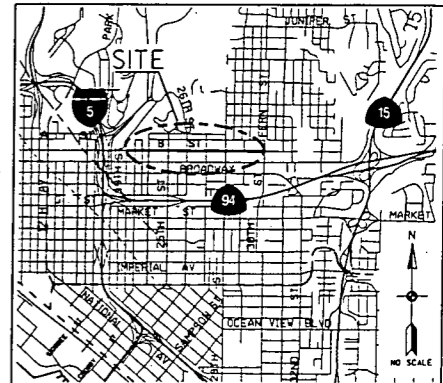
R 294254

"B" STREET FROM 19TH STREET TO 30TH STREET UNDERGROUND UTILITY DISTRICT

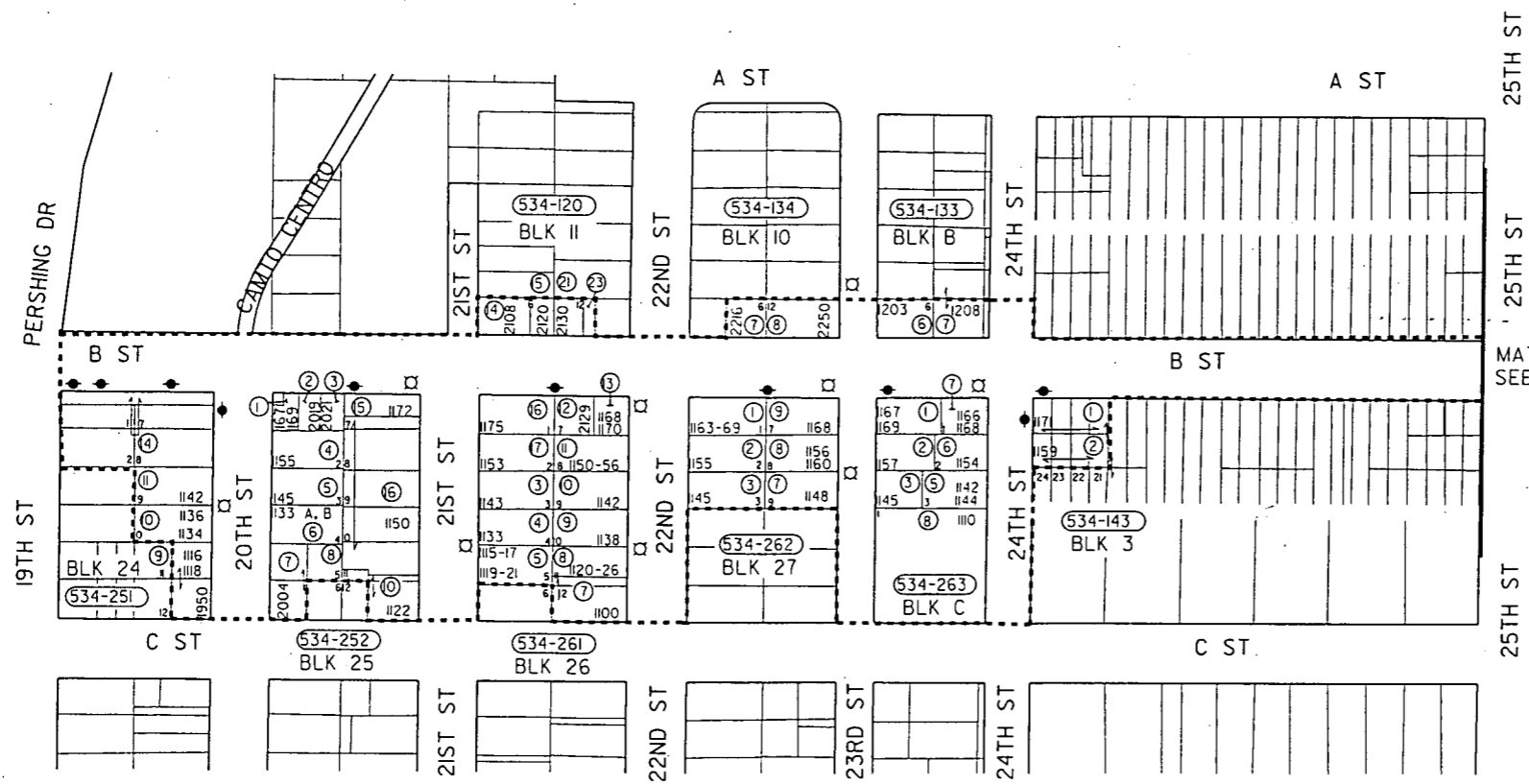
LEGEND:

-  DISTRICT BOUNDARY
-  448-433 ASSESSOR'S BOOK & PAGE NO.
-  ⑤ ASSESSOR'S PARCEL NO.
-  4752 ADDRESS
-  ● EXISTING POLE
-  □ EXISTING STREET LIGHT

RESOLUTION NO.: **293977**
DATE ADOPTED: **OCT 16 2000**



VICINITY MAP



MATCH LINE.
SEE PAGE 2.

NO SCALE

DOCUMENT NO. **293977-2**

FILED **OCT 16 2000**
OFFICE OF THE CITY CLERK
SAN DIEGO, CALIFORNIA



Every reasonable effort has been made to assure the accuracy of this map. However, neither the RUS participants nor San Diego Data Processing Corporation assume any liability arising from its use.

THIS MAP IS PROVIDED WITHOUT WARRANTY OF ANY KIND, EITHER EXPRESS OR IMPLIED, INCLUDING, BUT NOT LIMITED TO, THE IMPLIED WARRANTIES OF MERCHANTABILITY AND FITNESS FOR A PARTICULAR PURPOSE.






PROPRIETARY INFORMATION: The use of this information is pursuant to sublicense agreement only. Any resale or retransmission of this information is prohibited, except in accordance with such sublicense agreements.

"B" STREET FROM 19TH ST. TO 30TH ST. UNDERGROUND UTILITY DISTRICT			
CITY OF SAN DIEGO, CALIFORNIA ENGINEERING AND CAPITAL PROJECTS DEPARTMENT SHEET 1 OF 2 SHEETS			v.l. NO. 373010
FOR CITY ENGINEER		DATE	
DESCRIPTION	BY	APPROVED	DATE
FILE NO.	DATE	DATE	DATE
	EST		
DESIGN ENGINEER			
CONTRACTOR	DATE STARTED		
INSPECTOR	DATE COMPLETED		
			30644-1-D

294254

B STREET FROM 19TH STREET TO 30TH STREET UNDERGROUND UTILITY DISTRICT

LEGEND:

-  DISTRICT BOUNDARY
-  448-433 ASSESSOR'S BOOK & PAGE NO.
-  ASSESSOR'S PARCEL NO.
- 4752 ADDRESS
-  EXISTING POLE
-  EXISTING STREET LIGHT

RESOLUTION NO.: _____

DATE ADOPTED: _____



MATCH LINE
SEE PAGE 1

MATCH LINE
SEE BELOW, LEFT

MATCH LINE
SEE ABOVE, RIGHT



Every reasonable effort has been made to assure the accuracy of this map. However, neither the RUS participants nor San Diego Data Processing Corporation assume any liability arising from its use. THIS MAP IS PROVIDED WITHOUT WARRANTY OF ANY KIND, EITHER EXPRESS OR IMPLIED, INCLUDING BUT NOT LIMITED TO, THE IMPLIED WARRANTIES OF MERCHANTABILITY AND FITNESS FOR A PARTICULAR PURPOSE. PROPRIETARY INFORMATION: The use of this information is pursuant to sublicense agreement only. Any resale or retransmission of this information is prohibited, except in accordance with such sublicensing agreements.

B STREET FROM 19TH ST. TO 30TH ST. UNDERGROUND UTILITY DISTRICT			
CITY OF SAN DIEGO, CALIFORNIA ENGINEERING AND CAPITAL PROJECTS DEPARTMENT SHEET 2 OF 2 SHEETS			S.C. 373010
FOR CITY ENGINEER	DATE	DIVISION HEAD	
DESCRIPTION	BY	APPROVED	DATE FILED
FILE NAME	SHEET NO.	EXT.	DESIGN ENGINEER
			CONTROL CERTIFICATION
			PROPERTY COORDINATES
CONTRACTOR	DATE STARTED	30644-2-0	
INSPECTOR	DATE COMPLETED		

294254

**The City of San Diego
CERTIFICATE OF CITY AUDITOR AND COMPTROLLER**

CERTIFICATE OF UNALLOTTED BALANCE

ORIGINATING AC 2100338
DEPT. NO.: 547

I HEREBY CERTIFY that the money required for the allotment of funds for the purpose set forth in the foregoing resolution is available in the Treasury, or is anticipated to come into the Treasury, and is otherwise unallotted.

Amount \$1,000.00 Fund 30244

Purpose Authorizing the expenditure of funds for the B Street from 19th Street to 30th Street Underground Utility District.

Date September 18, 2000 By: *W. Kennedy*

AUDITOR AND COMPTROLLER'S DEPARTMENT

ACCOUNTING DATA										
ACCTG. LINE	CY PY	FUND	DEPT	ORG.	ACCOUNT	JOB ORDER	OPERATION ACCOUNT	BENF/ EQUIP	FACILITY	AMOUNT
1	0	30244	30244	106	4279	370280		30300		\$1,000.00
TOTAL AMOUNT										\$1,000.00

FUND OVERRIDE

CERTIFICATION OF UNENCUMBERED BALANCE

I HEREBY CERTIFY that the indebtedness and obligation to be incurred by the contract or agreement authorized by the hereto attached resolution, can be incurred without the violation of any of the provisions of the Charter of the City of San Diego; and I do hereby further certify, in conformity with the requirements of the Charter of the City of San Diego, that sufficient moneys have been appropriated for the purpose of said contract, that sufficient moneys to meet the obligations of said contract are actually in the Treasury, or are anticipated to come into the Treasury, to the credit of the appropriation from which the same are to be drawn, and that the said money now actually in the Treasury, together with the moneys anticipated to come into the Treasury, to the credit of said appropriation, are otherwise unencumbered.

Not to Exceed \$ _____

Vendor _____

Purpose _____

Date _____ By: _____

AUDITOR AND COMPTROLLER'S DEPARTMENT

ACCOUNTING DATA										
ACCTG. LINE	CY PY	FUND	DEPT	ORG.	ACCOUNT	JOB ORDER	OPERATION ACCOUNT	BENF/ EQUIP	FACILITY	AMOUNT
TOTAL AMOUNT										

FUND OVERRIDE

R-294254

NOV 21 2000

AC 2100338