

RESOLUTION NUMBER R- 294256

ADOPTED ON NOV 21 2000

A RESOLUTION ESTABLISHING AN UNDERGROUND
UTILITY DISTRICT TO BE KNOWN AND DENOMINATED
AS THE SATURN BOULEVARD (FROM CORONADO
AVENUE TO LEON AVENUE) UNDERGROUND UTILITY
DISTRICT.

WHEREAS, by Resolution No. R- 293977, a public hearing was called for on November 21, 2000, at the hour of 10:30 a.m. in the Council Chambers of the City Administration Building, 202 C Street, San Diego, California, to determine whether the public health, safety, or general welfare requires the removal of poles, overhead wires, and associated structures and the underground installation of wires and facilities for supplying electric, communication, community antenna television or similar or associated service within that certain area of the City of San Diego, including the described public rights-of-way, as more particularly shown in the General Boundary Description attached hereto as Exhibit A and incorporated herein, and [as] more particularly shown in Drawing No. D-30652, entitled "Saturn Boulevard (from Coronado Avenue to Leon Avenue) Underground Utility District," copies of which are on file in the office of the City Clerk as Document Number RR- 293977-4, and

WHEREAS, notice of such hearing has been given by the City Manager to all affected property owners as defined in Chapter VI, Article 1, Division 5 of the San Diego Municipal Code, and the utilities concerned in the manner and for the time required by law; and

WHEREAS, such hearing has been duly and regularly held and all persons interested have been given an opportunity to be heard; NOW, THEREFORE,

BE IT RESOLVED, by the Council of the City of San Diego, as follows:

1. The City Council hereby finds and determines that the public health, safety, or general welfare require the removal of poles, overhead wires and associated overhead structures and the underground installation of wires and facilities for supplying electric, communication, community antenna television or similar or associated service within the area set forth above and that pursuant to Chapter VI, Article 1, Division 5 of the San Diego Municipal Code, the above area is hereby declared to be an underground utility district in the City of San Diego, and the maps and document referred to above are hereby incorporated as a part of this resolution.

2. The City Manager is hereby authorized to establish the date by which the property in the District must be ready to receive underground service, and the date when all poles, overhead wires, and associated overhead structures are to be removed and replaced by the underground installation of wires and facilities for supplying electric, communication, community antenna television or similar or associated service.

3. The City Manager is hereby instructed to notify all affected persons as defined in Chapter VI, Article 1, Division 5 of the San Diego Municipal Code, and all affected utility companies of the adoption of this resolution within fifteen days after date of adoption. The City Manager shall further notify affected persons as defined in Chapter VI, Article 1, Division 5 of the San Diego Municipal Code of the necessity that if they desire to continue to receive electric, communication, community antenna television or similar or associated service they shall provide at their own expense all the necessary facility changes on their premises so as to receive underground service from the lines relocated underground of the supplying utility company subject to applicable rules, regulations, and tariffs of the respective utility company on file with the Public Utilities Commission of the State of California (as of the date of the adoption of this resolution) and subject to all other applicable requirements of State law and City ordinances.

4. The City Auditor and Comptroller is hereby authorized to establish Fund No. 78170 for the purpose of depositing Public Utilities Commission Case 8209 Utility Underground Allocation Funds.

5. The City Treasurer is hereby authorized to receive these funds from San Diego Gas & Electric Company.


6. Reimbursement payments to all qualified property owners in the Saturn Boulevard (from Coronado Avenue to Leon Avenue) Underground Utility District are hereby authorized as reimbursement for the electrical service underground conversion work done on private property, to be reimbursed from Case 8209 Funds deposited by SDG&E with the City Treasurer for this purpose.

7. The City Treasurer is authorized to return to SDG&E undisbursed funds, if any, on written notice from SDG&E to the City that all electrical service conversions within the subject Saturn Boulevard (from Coronado Avenue to Leon Avenue) Underground Utility District have been completed.

8. The expenditure of an amount not to exceed \$1,000 from Annual Allocation - Undergrounding of City Utilities, CIP 37-028.0, TransNet Fund No. 30300, is hereby authorized, solely and exclusively to provide funds to administer the District, pay for minor City Force work, replace existing street lights, and other related work.

APPROVED: CASEY GWINN, City Attorney

By


Thomas C. Zeleny
Deputy City Attorney

TCZ:mb
09/22/00
Aud.Cert:2100335
Or.Dept:Eng&CP
R-2001-391

GENERAL BOUNDARY DESCRIPTION FOR THE
SATURN BOULEVARD
FROM CORONADO AVENUE TO LEON AVENUE
UNDERGROUND UTILITY DISTRICT

The **SATURN BOULEVARD** FROM CORONADO AVENUE TO LEON AVENUE
Underground Utility District shall be established to include the following described parcels:

Lots 46 and 47 of the map of PARK PLACE ESTATES MAP NUMBER 13337;

Portions of Lots 1 thru 3 of the map PM 14648;

Lots 34 thru 38, and Lots 95 thru 98 of the map of EGGER HIGHLANDS UNIT NO. 1 MAP
NUMBER 4391;

Lot 8 of the map of VOLLERS ADDITION TO ONEONTA MAP NUMBER 518.

Said district shall include the following public Rights of Way:

SATURN BOULEVARD from the southernly line of Coronado Avenue to the southernly line of
Leon Avenue.

GROVE AVENUE from a line parallel to and 270' east of Saturn Boulevard.

SWITZERLAND DRIVE from the northerly line of Grove Avenue to a line parallel to and 200'
south of Grove Avenue.






All as more particularly shown on City Engineer's Drawing No D-30652.

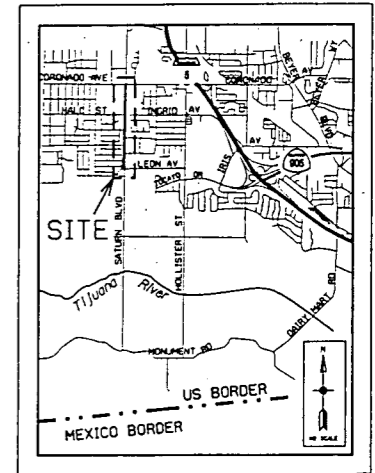
SATURN BOULEVARD FROM CORONADO AVENUE TO LEON AVENUE UNDERGROUND UTILITY DISTRICT

DOCUMENT NO. PL-293977-4

FILED OCT 16 2000
OFFICE OF THE CITY CLERK
SAN DIEGO, CALIFORNIA

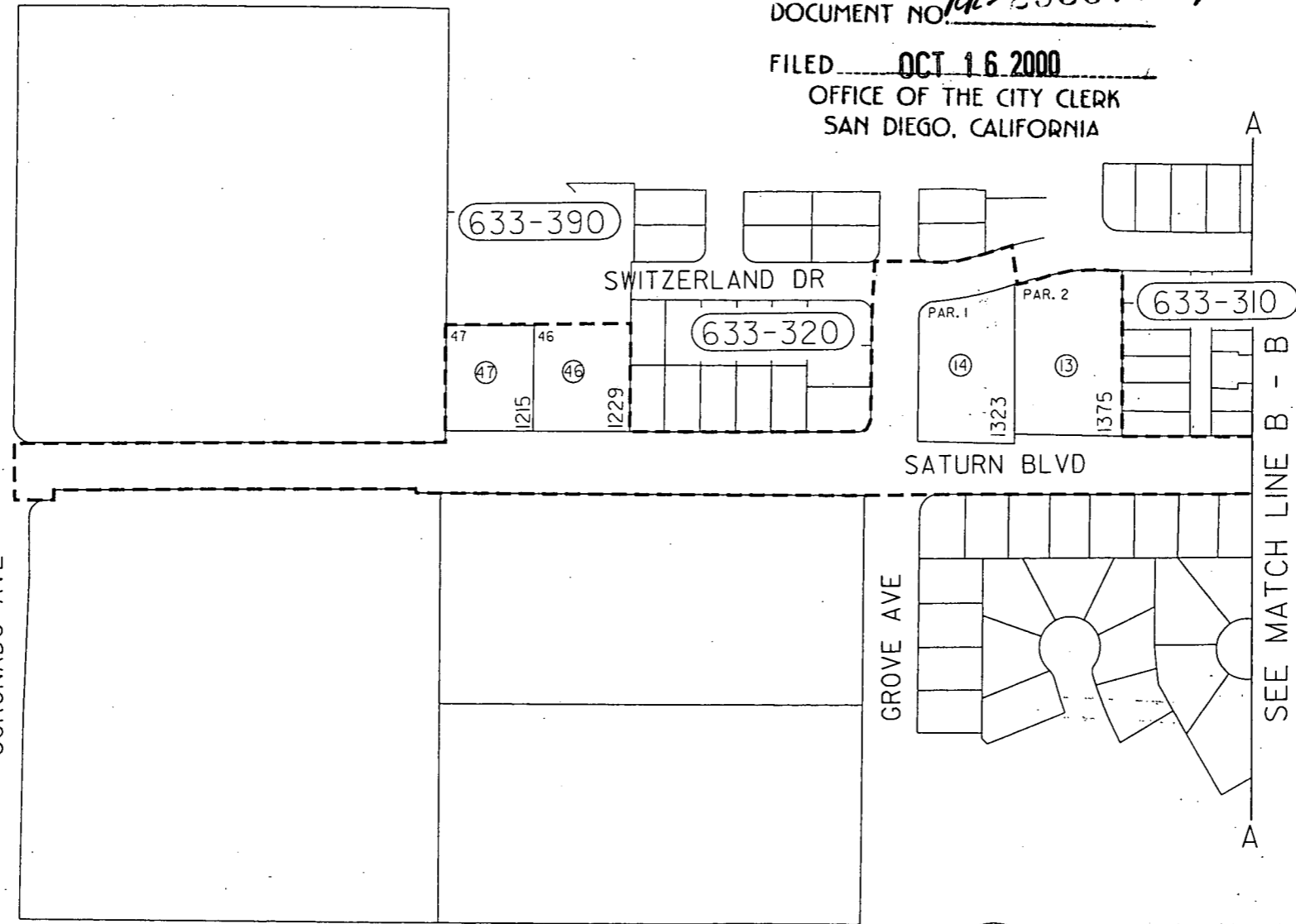
LEGEND:

-  DISTRICT BOUNDARY
-  448-433 ASSESSOR'S BOOK & PAGE NO.
-  ASSESSOR'S PARCEL NO.
- 4752 ADDRESS
-  EXISTING POLE
-  EXISTING STREET LIGHT

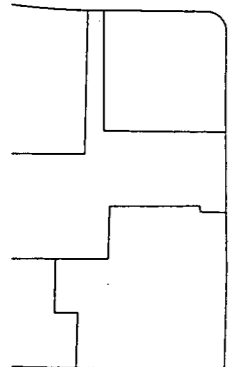
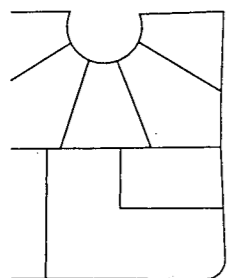


RESOLUTION NO.: PL-293977
DATE ADOPTED: OCT 16 2000

SATURN BOULEVARD FROM CORONADO AVE. TO LEON AVE. UNDERGROUND UTILITY DISTRICT	
CITY OF SAN DIEGO, CALIFORNIA ENGINEERING AND DEVELOPMENT DEPARTMENT SHEET 1 OF 2 SHEETS	V.O. NO. 373018
FOR CITY ENGINEER	DATE
DESCRIPTION	BY
FILE NO.	DATE
7/14/2000	SH
DESIGN ENGINEER	DATE
CONTRACT CERTIFICATION	DATE
150-1741	146-1741
CONTRACTOR	DATE STARTED
INSPECTOR	DATE COMPLETED
	D-30652



SEE MATCH LINE B - B



CORONADO AVE

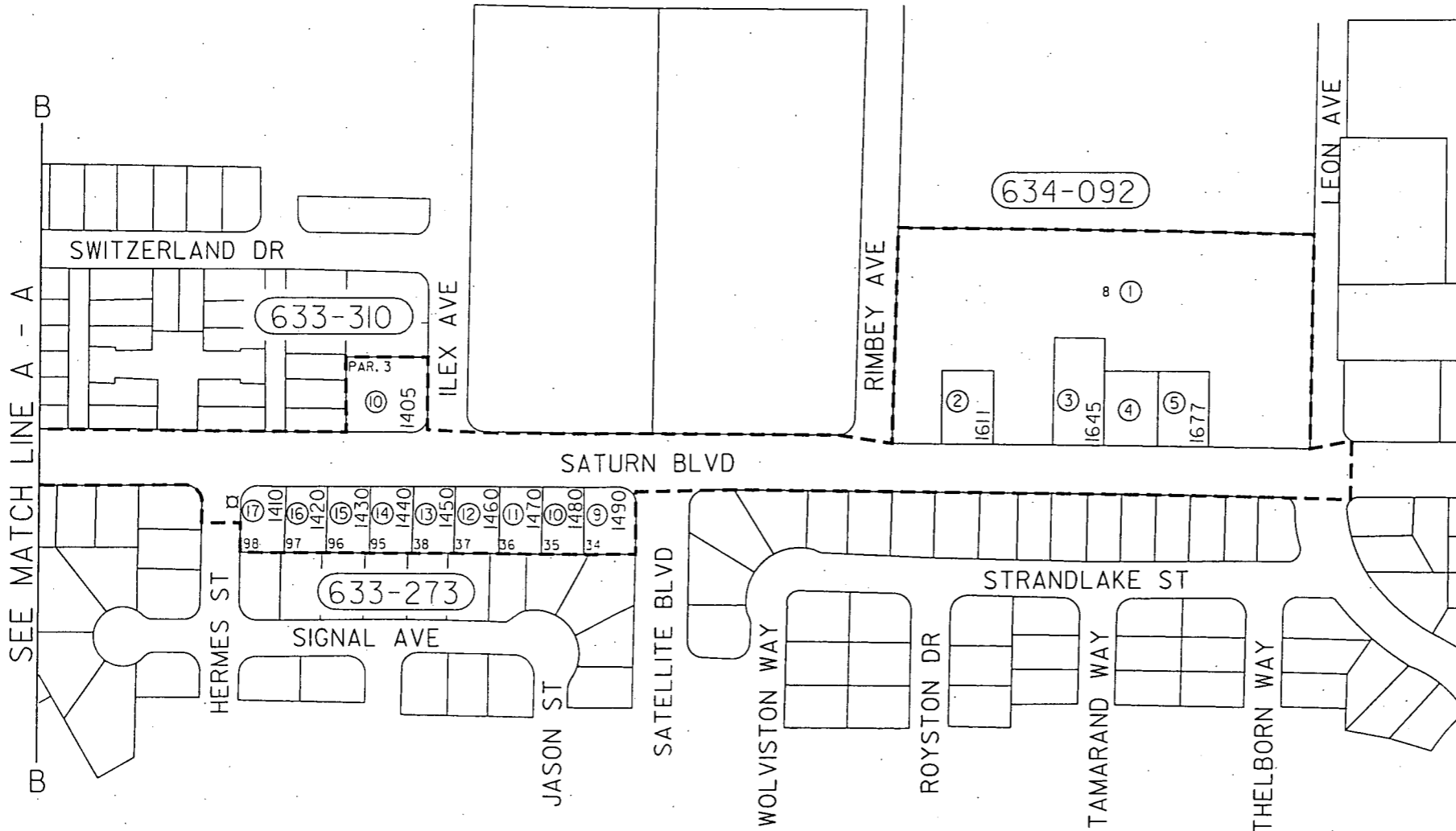
GROVE AVE



Every reasonable effort has been made to assure the accuracy of this map. However, neither the RUS participants nor San Diego Data Processing Corporation assume any liability arising from its use.
THIS MAP IS PROVIDED WITHOUT WARRANTY OF ANY KIND, EITHER EXPRESS OR IMPLIED, INCLUDING BUT NOT LIMITED TO, THE IMPLIED WARRANTIES OF MERCHANTABILITY AND FITNESS FOR A PARTICULAR PURPOSE.
PROPRIETARY INFORMATION: The use of this information is pursuant to a sublicense agreement only. Any resale or retransmission of this information is prohibited, except in accordance with such sublicense agreements.

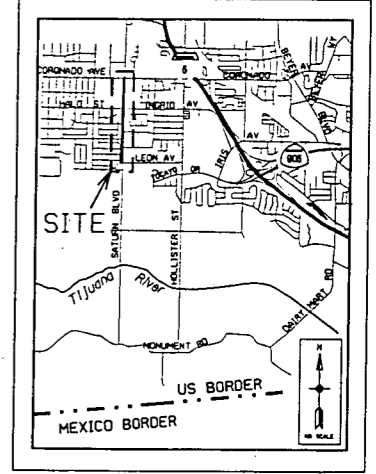
PL-294256

SATURN BOULEVARD FROM CORONADO AVENUE TO LEON AVENUE UNDERGROUND UTILITY DISTRICT



LEGEND:

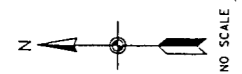
- DISTRICT BOUNDARY
- ASSESSOR'S BOOK & PAGE NO. (448-433)
- ASSESSOR'S PARCEL NO.
- ADDRESS
- EXISTING POLE
- EXISTING STREET LIGHT



R 294256

RESOLUTION NO.: _____
DATE ADOPTED: _____

SATURN BOULEVARD FROM CORONADO AVE. TO LEON AVE. UNDERGROUND UTILITY DISTRICT			
CITY OF SAN DIEGO, CALIFORNIA ENGINEERING AND DEVELOPMENT DEPARTMENT SHEET 2 OF 2 SHEETS		V.O. NO. 373018	
FOR CITY ENGINEER	DATE	DIVISION HEAD	
DESCRIPTION	BY	APPROVED	DATE FILED
FILE NAME	DATE		DESIGN ENGINEER
7/11/2000	SM		
		CONTROL CERTIFICATION	
		150-1741	
		145-1741	
		LAMBERT COOPER/CM/ES	
CONTRACTOR	DATE STARTED		
INSPECTOR	DATE COMPLETED		D-30652



Every reasonable effort has been made to assure the accuracy of this map. However, neither the RUS participants nor San Diego Data Processing Corporation assume any liability arising from its use.

THIS MAP IS PROVIDED WITHOUT WARRANTY OF ANY KIND, EITHER EXPRESS OR IMPLIED, INCLUDING BUT NOT LIMITED TO, THE IMPLIED WARRANTIES OF MERCHANTABILITY AND FITNESS FOR A PARTICULAR PURPOSE.

PROPRIETARY INFORMATION: The use of this information is pursuant to sublicense agreement only. Any resale or reworking of this information is prohibited, except in accordance with such sublicense agreements.

**The City of San Diego
CERTIFICATE OF CITY AUDITOR AND COMPTROLLER**

CERTIFICATE OF UNALLOTTED BALANCE

ORIGINATING AC 2100335
DEPT. NO.: 547

I HEREBY CERTIFY that the money required for the allotment of funds for the purpose set forth in the foregoing resolution is available in the Treasury, or is anticipated to come into the Treasury, and is otherwise unallotted.

Amount \$1,000.00 Fund 30244

Purpose Authorizing the expenditure of funds for the Saturn Boulevard from Coronado Avenue to Leon Avenue Underground Utility District.

Date September 18, 2000

By: *W. Kennedy III*

AUDITOR AND COMPTROLLER'S DEPARTMENT

ACCOUNTING DATA										
ACCTG. LINE	CY PY	FUND	DEPT	ORG.	ACCOUNT	JOB ORDER	OPERATION ACCOUNT	BENF/ EQUIP	FACILITY	AMOUNT
1	0	30244	30244	106	4279	370280		30300		\$1,000.00
TOTAL AMOUNT										\$1,000.00

FUND OVERRIDE

CERTIFICATION OF UNENCUMBERED BALANCE

I HEREBY CERTIFY that the indebtedness and obligation to be incurred by the contract or agreement authorized by the hereto attached resolution, can be incurred without the violation of any of the provisions of the Charter of the City of San Diego; and I do hereby further certify, in conformity with the requirements of the Charter of the City of San Diego, that sufficient moneys have been appropriated for the purpose of said contract, that sufficient moneys to meet the obligations of said contract are actually in the Treasury, or are anticipated to come into the Treasury, to the credit of the appropriation from which the same are to be drawn, and that the said money now actually in the Treasury, together with the moneys anticipated to come into the Treasury, to the credit of said appropriation, are otherwise unencumbered.

Not to Exceed \$ _____

Vendor _____

Purpose _____

Date _____

By: _____

AUDITOR AND COMPTROLLER'S DEPARTMENT

ACCOUNTING DATA										
ACCTG. LINE	CY PY	FUND	DEPT	ORG.	ACCOUNT	JOB ORDER	OPERATION ACCOUNT	BENF/ EQUIP	FACILITY	AMOUNT
TOTAL AMOUNT										

FUND OVERRIDE

R 294256

NOV 21 2000

AC 2100335