

ORDINANCE NUMBER O- 18911 (NEW SERIES)

ADOPTED ON JAN 09 2001

AN ORDINANCE INCORPORATING PROPERTY LOCATED IN THE THE CITY OF SAN DIEGO INTO THE RESIDENTIAL TANDEM PARKING OVERLAY ZONE AS DEFINED IN CHAPTER 13, ARTICLE 2, DIVISION 9 OF THE MUNICIPAL CODE AND THE TRANSIT AREA OVERLAY ZONE AS DEFINED IN CHAPTER 13, ARTICLE 2, DIVISION 10 OF THE MUNICIPAL CODE , AND REPEALING ALL ORDINANCES OF THE CITY OF SAN DIEGO INsofar AS THE SAME CONFLICT HEREWITH.

BE IT ORDAINED, by the Council of The City of San Diego, as follows:

Section 1. That the properties in the City of San Diego on Zone Map Drawing No. C-903, filed in the office of the City Clerk as Document No. 00-18911-1, be, and they are hereby incorporated into the Residential Tandem Parking Overlay Zone as such overlay zone is described and defined by Chapter 13, Article 2, Division 9 of the San Diego Municipal Code.


Section 2. That the properties in the City of San Diego on Zone Map Drawing No. C-900, filed in the office of the City Clerk as Document No. 00-18911-2, be, and they are hereby incorporated into the Transit Area Overlay Zone as such overlay zone is described and defined by Chapter 13, Article 2, Division 10 of the San Diego Municipal Code.

Section 3. That and all ordinances of the City of San Diego be and are repealed insofar as the same conflict herewith.

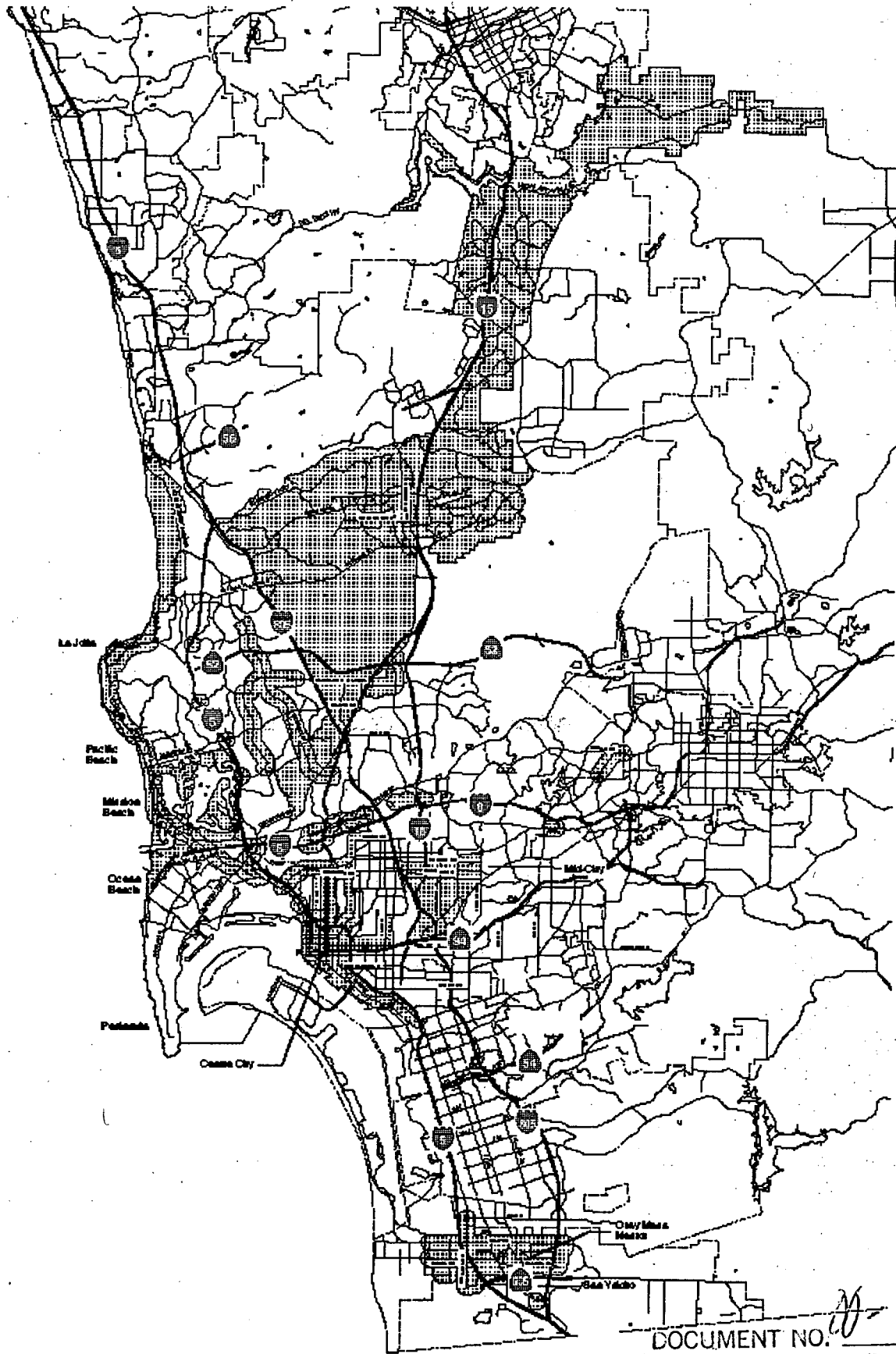
Section 4. That a full reading of this ordinance is dispensed with prior to its final passage, a written or printed copy having been available to the City Council and the public a day prior to its final passage.

Section 5. This ordinance shall be in force and effect on the date it is effectively certified by the California Coastal Commission as a City of San Diego Local Coastal Program amendment.

APPROVED: CASEY GWINN, City Attorney

By 
Prescilla Dugard
Deputy City Attorney

PD:cdk
11/16/00
Or.Dept:Plan. & Dev. Rev.
Aud.Cert:N/A
O-2001-90



DOCUMENT NO. *M* 18911 - /

DIAGRAM 132-09A
Residential Tandem Parking Overlay Zone
 This is a reproduction of Map No. C-903 for illustration purposes only.

FILED
 JAN 09 2001
 OFFICE OF THE CITY CLERK
 SAN DIEGO, CALIFORNIA

Ch.	A#	D#
12	2	8

J -18911

§ 132.1002
Cont'd

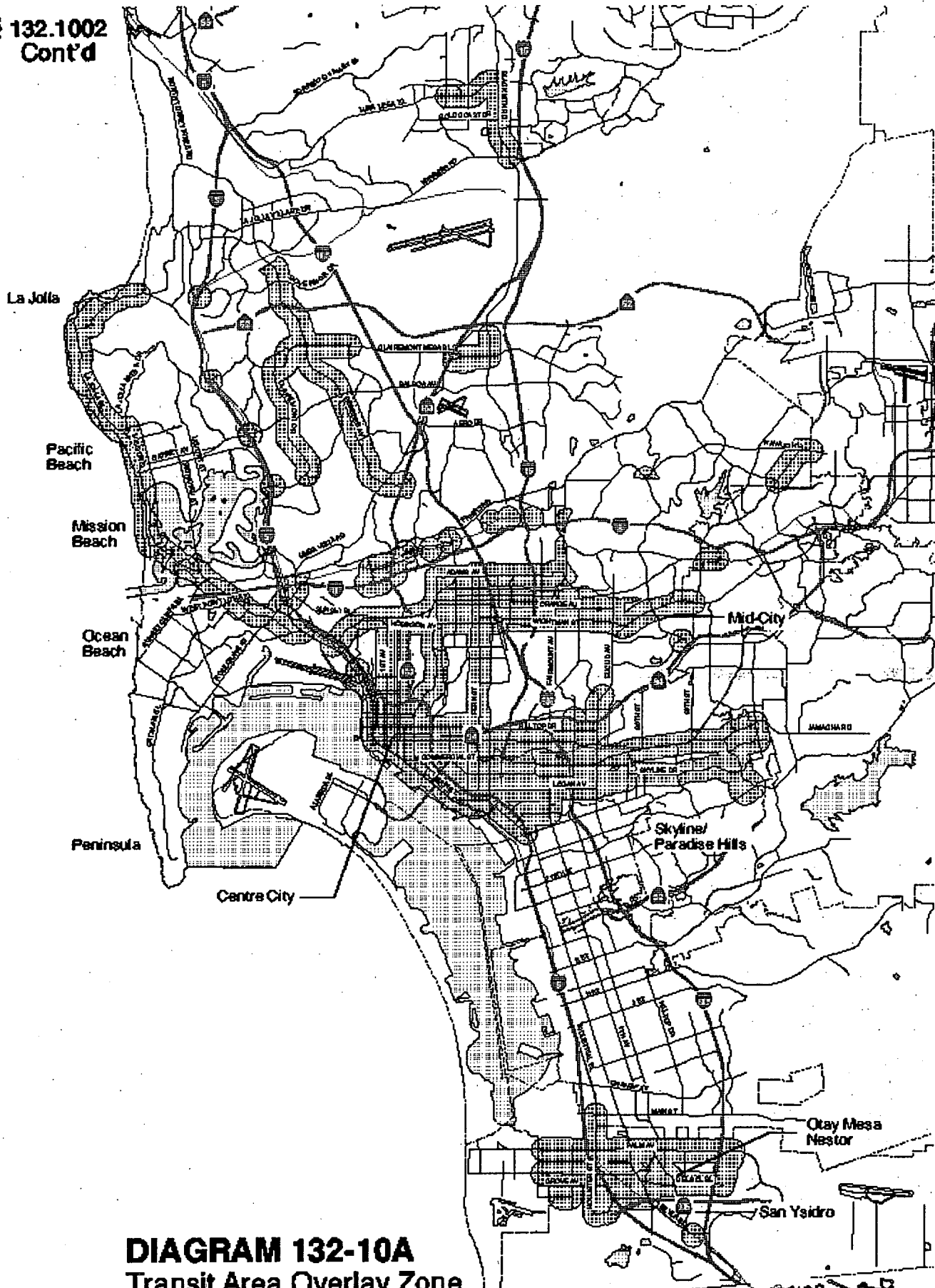


DIAGRAM 132-10A
Transit Area Overlay Zone
 This is a reproduction of Map No. C-900
 for illustration purposes only.

DOCUMENT NO. 00-18911-2
 JAN 09 2001

CA	Art	DW
12	2	10

0-18911

FILED
 OFFICE OF THE CITY CLERK
 SAN DIEGO, CALIFORNIA