

RESOLUTION NUMBER R- 294613

ADOPTED ON FEB 27 2001

A RESOLUTION ESTABLISHING AN UNDERGROUND UTILITY DISTRICT TO BE KNOWN AND DENOMINATED AS LA JOLLA MESA DRIVE (FROM LAMPLIGHT DRIVE TO TURQUOISE STREET) UNDERGROUND UTILITY DISTRICT.

WHEREAS, by Resolution No. R- 294462, a public hearing was called for on Feb. 27, 2001, at the hour of 10:00 AM in the Council Chambers of the City Administration Building, 202 C Street, San Diego, California, to determine whether the public health, safety, or general welfare requires the removal of poles, overhead wires, and associated structures and the underground installation of wires and facilities for supplying electric, communication, community antenna television or similar or associated service within that certain area of the City of San Diego, including the described public rights-of-way, as more particularly shown in the General Boundary Description attached hereto as Exhibit A and incorporated herein, and as more particularly shown in Drawing No. D-30703, entitled "La Jolla Mesa Drive (from Lamplight Drive to Turquoise Street) Underground Utility District," copies of which are on file in the office of the City Clerk as Document Number RR- 294462; and

WHEREAS, notice of such hearing has been given by the City Manager to all affected property owners as defined in Chapter VI, Article 1, Division 5 of the San Diego Municipal Code, and the utilities concerned in the manner and for the time required by law; and

WHEREAS, such hearing has been duly and regularly held and all persons interested have been given an opportunity to be heard; NOW, THEREFORE,

BE IT RESOLVED, by the Council of the City of San Diego, as follows:

1. The City Council hereby finds and determines that the public health, safety, or general welfare require the removal of poles, overhead wires and associated overhead structures and the underground installation of wires and facilities for supplying electric, communication, community antenna television or similar or associated service within the area set forth above and that pursuant to Chapter VI, Article 1, Division 5 of the San Diego Municipal Code, the above area is hereby declared to be an underground utility district in the City of San Diego, and the maps and document referred to above are hereby incorporated as a part of this resolution.

2. The City Manager is hereby authorized to establish the date by which the property in the District must be ready to receive underground service, and the date when all poles, overhead wires, and associated overhead structures are to be removed and replaced by the underground installation of wires and facilities for supplying electric, communication, community antenna television or similar or associated service.

3. The City Manager is hereby instructed to notify all affected persons as defined in Chapter VI, Article 1, Division 5 of the San Diego Municipal Code, and all affected utility companies of the adoption of this resolution within fifteen days after date of adoption. The City Manager shall further notify affected persons as defined in Chapter VI, Article 1, Division 5 of the San Diego Municipal Code of the necessity that if they desire to continue to receive electric, communication, community antenna television or similar or associated service, they shall provide at their own expense all the necessary facility changes on their premises so as to receive underground service from the lines relocated underground of the supplying utility company subject to applicable rules, regulations, and tariffs of the respective utility company on file with the Public Utilities Commission of the State of California (as of the date of the adoption of this resolution) and subject to all other applicable requirements of State law and City ordinances.

4. The City Auditor and Comptroller is hereby authorized to establish Fund No. 78168 for the purpose of depositing Public Utilities Commission Case 8209 Utility Underground Allocation Funds.

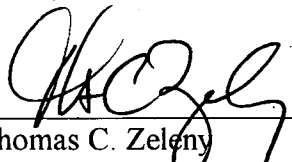
5. The City Treasurer is hereby authorized to receive these funds from San Diego Gas & Electric Company.

6. Reimbursement payments to all qualified property owners in La Jolla Mesa Drive (from Lamplight Drive to Turquoise Street) Underground Utility District are hereby authorized as reimbursement for electrical service underground conversion work done on private property, to be reimbursed from Case 8209 Funds deposited by SDG&E with the City Treasurer for this purpose.

7. The City Treasurer is authorized to return to SDG&E undisbursed funds, if any, on written notice from SDG&E to the City that all electrical service conversions within the subject La Jolla Mesa Drive (from Lamplight Drive to Turquoise Street) Underground Utility District have been completed.

8. The expenditure of an amount not to exceed \$1,000 from Annual Allocation - Undergrounding of City Utilities, CIP 37-028.0, TransNet Fund No. 30300, is hereby authorized, solely and exclusively to provide funds to administer the District, pay for minor City Force work, replace existing street lights, and other related work.

APPROVED: CASEY GWINN, City Attorney

By 
Thomas C. Zeleny
Deputy City Attorney

TCZ:mb
01/02/01
Aud.Cert:2100670
Or.Dept:Eng&CP
R-2001-662

R-294613

GENERAL BOUNDARY DESCRIPTION FOR THE
LA JOLLA MESA DRIVE
FROM LAMPLIGHTER DRIVE TO TURQUOISE STREET
UNDERGROUND UTILITY DISTRICT

The **LA JOLLA MESA DRIVE FROM LAMPLIGHTER DRIVE TO TURQUOISE STREET** Underground Utility District shall be established to include the following described parcels:

Lot 1 of map of LA JOLLA MESA VISTA NO. 2 MAP 4551;

Lots 56 thru 58, Lots 61 and 62 of map of LA JOLLA MESA VISTA NO. 3 MAP 4939;

Lots 1 thru 5 of map of MCKELLAR'S SUBDIVISION MAP 2798;

Lots 1 thru 4 BLOCK 4, Lots 18 thru 21 BLOCK 2 and Lots 29 thru 32 BLOCK 4 of map of BUENA VISTA TRACT MAP 929;

Lots 3 thru 5 of map of BELLEVUE TERRACE UNIT NO 1 MAP 3593;

Lots 63 and 64 BLOCK 5, and Lot 63 and 64 BLOCK 6 of map of PACIFIC BEACH VISTA TRACT MAP 916.

Said district shall also include the following public Rights of Way:








LA JOLLA MESA DRIVE from the Southernly line of Lamplighter Drive to the Northerly line of Turquoise Street.

All as more particularly shown on City Engineering's Drawing No D-30703.

R - 294613

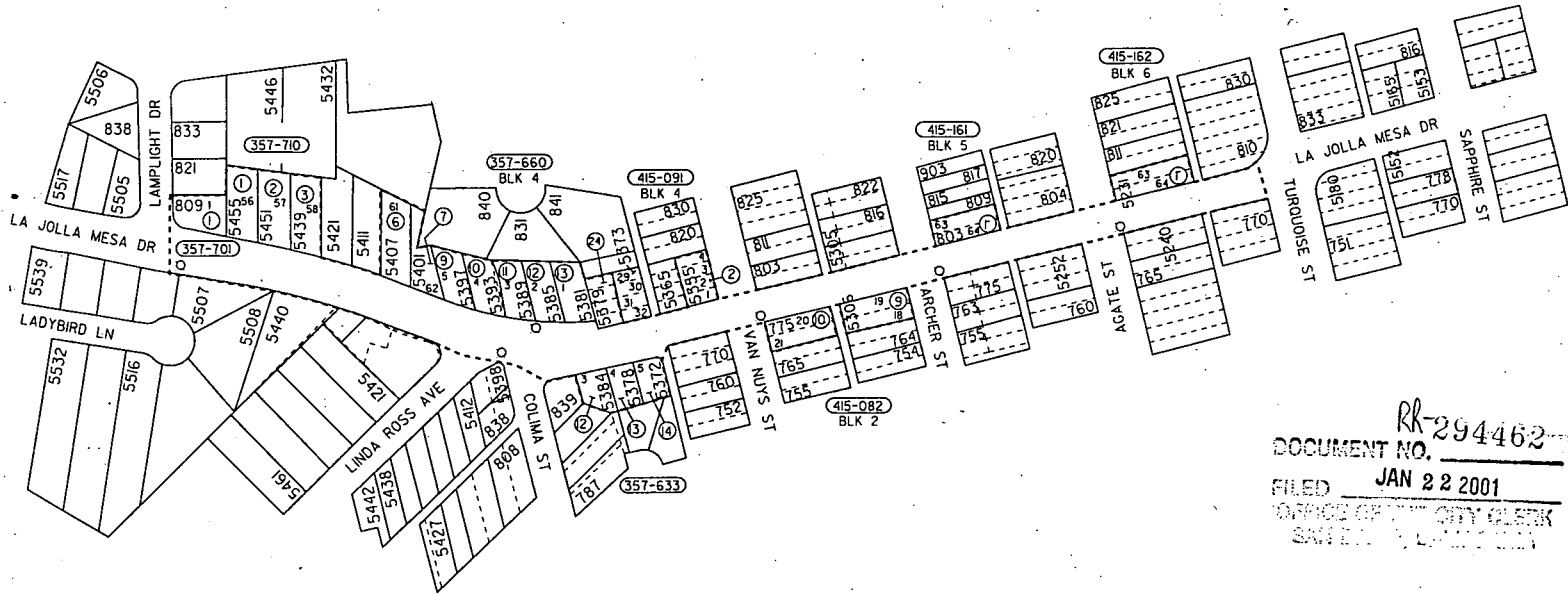
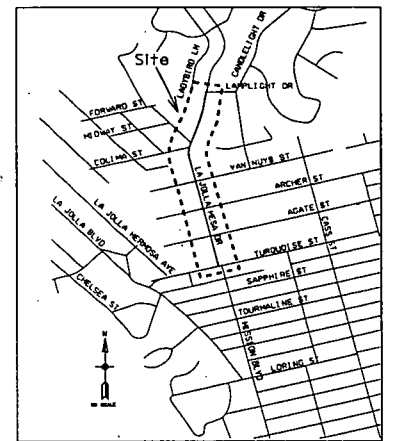
LA JOLLA MESA DRIVE FROM LAMPLIGHT DRIVE TO TURQUOISE STREET UNDERGROUND UTILITY DISTRICT

LEGEND:

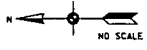
-  DISTRICT BOUNDARY
-  448-433 ASSESSOR'S BOOK & PAGE NO. & BLOCK NUMBER
-  ASSESSOR'S PARCEL NO.
-  4752 ADDRESS
-  13 LOT NUMBER
-  EXISTING POLE
-  EXISTING STREET LIGHT

RESOLUTION NO.: _____
DATE ADOPTED: _____

VICINITY MAP



RR-294613
DOCUMENT NO. _____
FILED JAN 22 2001
OFFICE OF THE CITY CLERK
SAN DIEGO, CALIFORNIA



Every reasonable effort has been made to assure the accuracy of this map. However, neither the SDUE nor the City of San Diego Data Processing Corporation assume any liability arising from its use.

THIS MAP IS PROVIDED WITHOUT WARRANTY OF ANY KIND, EITHER EXPRESS OR IMPLIED, INCLUDING, BUT NOT LIMITED TO, THE IMPLIED WARRANTIES OF MERCHANTABILITY AND FITNESS FOR A PARTICULAR PURPOSE.

PROPRIETARY INFORMATION: The use of this information is pursuant to a subscription agreement only. Any resale or retransmission of this information is prohibited, except in accordance with such subscription agreements.

LA JOLLA MESA DRIVE FROM LAMPLIGHT DRIVE TO TURQUOISE STREET UNDERGROUND UTILITY DISTRICT			
CITY OF SAN DIEGO, CALIFORNIA ENGINEERING AND CAPITAL PROJECTS DEPARTMENT SHEET 1 OF 1		448-433 BLK 75	
FOR CITY ENGINEER	DATE	BY	DATE
FILED	DATE	DATE	FILED
5/24/2008	SM		
CONTRACTOR		DATE STARTED	DATE COMPLETED

**The City of San Diego
CERTIFICATE OF CITY AUDITOR AND COMPTROLLER**


CERTIFICATE OF UNALLOTTED BALANCE

ORIGINATING AC 2100670
DEPT. NO.: 545

I HEREBY CERTIFY that the money required for the allotment of funds for the purpose set forth in the foregoing resolution is available in the Treasury, or is anticipated to come into the Treasury, and is otherwise unallotted.

Amount \$ 1,000.00 Fund 30244

Purpose Authorizing the expenditure of funds from CIP 370280 for expenditures related to the formation of the UUD, La Jolla Mesa Drive from Lamplight Drive to Turquoise Street.

Date 07-Dec-2000 By: 
AUDITOR AND COMPTROLLER'S DEPARTMENT

ACCOUNTING DATA										
ACCTG. LINE	CY PY	FUND	DEPT	ORG.	ACCOUNT	JOB ORDER	OPERATION ACCOUNT	BENF/ EQUIP	FACILITY	AMOUNT
1	0	30244	30244	106	4279	370280				\$1,000.00
TOTAL AMOUNT										\$1,000.00

FUND OVERRIDE

CERTIFICATION OF UNENCUMBERED BALANCE

I HEREBY CERTIFY that the indebtedness and obligation to be incurred by the contract or agreement authorized by the hereto attached resolution, can be incurred without the violation of any of the provisions of the Charter of the City of San Diego; and I do hereby further certify, in conformity with the requirements of the Charter of the City of San Diego, that sufficient moneys have been appropriated for the purpose of said contract, that sufficient moneys to meet the obligations of said contract are actually in the Treasury, or are anticipated to come into the Treasury, to the credit of the appropriation from which the same are to be drawn, and that the said money now actually in the Treasury, together with the moneys anticipated to come into the Treasury, to the credit of said appropriation, are otherwise unencumbered.

Not to Exceed \$ _____

Vendor _____

Purp _____

Date 07-Dec-2000 By: _____
AUDITOR AND COMPTROLLER'S DEPARTMENT

ACCOUNTING DATA										
ACCTG. LINE	CY PY	FUND	DEPT	ORG.	ACCOUNT	JOB ORDER	OPERATION ACCOUNT	BENF/ EQUIP	FACILITY	AMOUNT
1										
TOTAL AMOUNT										

FUND OVERRIDE

R-294613

FEB 27 2001

AC 2100670