

RESOLUTION NUMBER R- 298830

ADOPTED ON FEB 02 2004

BE IT RESOLVED, by the Council of the City of San Diego, that it is certified that Mitigated Negative Declaration Project No. 23247, on file in the office of the City Clerk, has been completed in compliance with the California Environmental Quality Act of 1970 (California Public Resources Code section 21000 et seq.), as amended, and the State guidelines thereto (California Code of Regulations section 15000 et seq.), that the declaration reflects the independent judgment of the City of San Diego as Lead Agency and that the information contained in the report, together with any comments received during the public review process, has been reviewed and considered by this Council in connection with the approval of the following underground utility districts:

- District 1 Block 1-F, as described in Exhibit A to this resolution and more particularly shown on Drawing No. 32839-D; and
- District 2 Block 2-E, as described in Exhibit B to this resolution and more particularly shown on Drawing No. 32840-D; and
- District 3 Block 3-FF, as described in Exhibit C to this resolution and more particularly shown on Drawing No. 32841-D
- District 4 Block 4G, as described in Exhibit D to this resolution and more particularly shown on Drawing No. 32842-D; and
- District 7 Block 7F, as described in Exhibit E to this resolution and more particularly shown on Drawing No. 32844-D; and


- District 8 Block 8F, as described in Exhibit F to this resolution and more particularly shown on Drawing No. 32845-D; and

BE IT FURTHER RESOLVED, that pursuant to California Public Resources Code section 21081.6, the City Council adopts the Mitigation Monitoring and Reporting Program, or alterations to implement the changes to the project as required by this body in order to mitigate or avoid significant effects on the environment, a copy of which is attached hereto and incorporated herein by reference.

BE IT FURTHER RESOLVED, that the City Clerk is directed to file a Notice of Determination [NOD] with the Clerk of the Board of Supervisors for the County of San Diego regarding the above project.

APPROVED: CASEY GWINN, City Attorney

By



Thomas C. Zeleny
Deputy City Attorney

TCZ:sc
01/20/04
Or.Dept: E&CP
R-2004-749

R-298830

GENERAL BOUNDARY DESCRIPTION FOR DISTRICT 1
BLOCK 1F UNDERGROUND UTILITY DISTRICT

The DISTRICT 1 BLOCK 1F UNDERGROUND UTILITY DISTRICT shall be established to include the following described parcels:

Portion Lot 1260 Pueblo Lands, Miscellaneous Map No. 36

Portion Block 1; Lots 1 through 32 in Block 2; Lots 1 through 32 in Block 3; Lots 1 through 6, and Lots 9 through 32 in Block 4; Lots 1 through 32 in Block 5; Lots 1 through 40 in Block 10; Lot 1 in Block 11; Lots 1 through 8, portion of Lot 11, Lots 12 through 37 in Block 13; Lots 1 through 46 in Block 12; Lots 1 through 4, portion Lot 5, Lots 6 and 7, and portion Lot 8 in Block 14; Lots 1 through 6, portion Lot 7, Lots 8 through 20 in Block 15; Lots 1 through 22, Lots 24 through 35, Lots 40 through 44, and portion Lots 45 through 47 in Block 16; Lots 1 through 3, portion Lot 13, Lots 27 through 32, portion Lot 33, portion Lot 48, and Lots 49 and 50 in Block 17; Lots 1 through 24 in Block 18; Lots 1 through 26 in Block 19; Lots 1 through 19 in Block 33; Lots 1 through 15 Block 35; Lots 1 through 5 Block 36; and Lots 14 through 17 in Block 55 of La Jolla Park, Subdivision Map No. 352.

Portion Genter Tract, of J. G. Burne's Addition to La Jolla Park, Subdivision Map No. 1307. Portion Lot 11, Lots 13 through 16, Lots 18, 20, 22 and 24 in Block 10; Lots 22 through 24 in Block 11; portion Playa De Las Arenas Lot and portion of Unmbd Lot of First Addition to South La Jolla, Subdivision Map No. 891.

Lots 1 through 3 in Block 1; Lots 1 through 7 in Block 2; Lots 1 through 8 in Block 3; Lots 1 through 4 in Block 4; Lots 1 through 12 in Block 5; Lots 1 through 24 in Block 6; Lots 1 through 22 in Block 7; Lots 5 through 24 in Block 8 of La Jolla Beach, Subdivision Map No. 893 ½.

Lots A through C and portion Lot D, Lots 1 through 3 in Block 1; Lots 1 through 8 in Block 2, Lots 1 through 4 in Block 3; Lots 1 through 8 in Block 4; Lots 1 through 3 and Lot 7 in Block 11; Lots 1 through 3 in Block 12; portion Lot 1 and Lots 3 through 5 in Block 13; and Lots 1 through 3 in Block 14 of F. T Scripps Addition, Subdivision Map No. 897.

Lots 1 and 2 in Block 2 of J. T Corcoran's Subdivision, Subdivision Map No. 1387.

Lots 1 through 3, portion of Lot 5, and Lots 6 and 7 of St. Clair's Addition, Subdivision Map No. 2529.

Lots 1 through 3 of Roach Subdivision, Subdivision Map No. 3091.

Lot 1 of Frisbee's Subdivision, Subdivision Map No. 6324.

R- 298830

EXHIBIT A

Lot 1 of Prospect Five, Subdivision Map No. 9400.
Lot 1 of Sea Cliff Terrace, Subdivision Map No. 10453.
Lot 1 of Prospect Manor, Subdivision Map No. 10491.
Lots 1 through 13 of Las Casitas La Jolla, Subdivision Map No. 12897.
Lot 1 Draper Mar Condominiums, Subdivision Map No. 13209.
Portion of Lot 1 of Subdivision Map No. 13850.
Lots 1 through 5 of Alamar, Subdivision Map No 13869.
Lot 1 of The Prospect Villas, Subdivision Map No. 14024.
Parcel 1 of Parcel Map No. 18572.
Parcel A of Parcel Map No. 645.
Parcel 1 of Parcel Map No. 18259
Parcels 1 through 3 of Parcel Map No. 16976.
Parcels 1 through 3 of Parcel Map No. 6409.
Parcels 1 and 2 of Parcel Map No. 15515.
Parcels 1 through 3 of Parcel Map No. 15890.
Parcel 1 of Parcel Map No. 18426.
Parcel 1 and 2 of Parcel Map No. 4151.
Parcel 1 of Parcel Map No. 18409.
Parcels 1 and 2 of Parcel Map No. 15030.

Said district shall also include the following public rights of way:

DRAPER AVENUE from its intersection with PROSPECT STREET south to its intersection with GENTER STREET.

R- 298830

ALLEY from its intersection with SILVER STREET south to its intersection with GENTER STREET.

ALLEY west of DRAPER AVENUE and east of CUVIER STREET running north and south of its intersection with PEARL STREET to its northerly and southerly ends.

CUVIER STREET

ALLEY west of CUVIER STREET and east of LA JOLLA BOULEVARD running north and south of its intersection with PEARL STREET to its northerly and southerly ends.

LA JOLLA BOULEVARD from its intersection with COAST SOUTH BOULEVARD south to a point 95 +/- feet south of its intersection with GENTER STREET.

ALLEY west of LA JOLLA BOULEVARD and east of OLIVETAS AVENUE running south of its intersection with PEARL STREET to its southerly end.

OLIVETAS AVENUE from its intersection with RAVINA STREET south to a point 65 +/- feet south of its intersection with SEA LANE.

MONTE VISTA AVENUE north from its intersection with MARINE STREET to its northerly end and south to a point 65 +/- feet south of its intersection with SEA LANE.

ALLEY west of MONTE VISTA AVENUE and east of VISTA DEL MAR AVENUE from its intersection with MARINE STREET running south to its intersection with SEA LANE.

VISTA DEL MAR AVENUE

DUNEMERE DRIVE from its intersection with SEA LANE to a point 60 +/- feet south.

COAST BOULEVARD

COAST BOULEVARD SOUTH from its intersection with COAST BOULEVARD south to its intersection with PROSPECT STREET.

ALLEY west of PROSPECT STREET and east of COAST BOULEVARD SOUTH from its intersection with LA JOLLA BOULEVARD southerly to its end.

PROSPECT STREET from a point 145 +/- feet north of its intersection with DRAPER AVENUE southwesterly to its intersection with COAST BOULEVARD SOUTH and RIVINA STREET.

RIVINA STREET.

R- 298830

SILVER STREET.

PEARL STREET from its intersection with RIVINA STREET southeasterly to the southwesterly right of way of EADS AVENUE.

MARINE STREET from the easterly right of way of NEPTUNE PLACE easterly to its intersection with DRAPER AVENUE.

ALLEY south of MARINE STREET and north of SEA LANE from its intersection with OLIVETAS AVENUE east to its intersection with DRAPER AVENUE.

SEA LANE from its intersection with NEPTUNE PLACE east to its intersection with DRAPER AVENUE.

GENTER STREET from its intersection with LA JOLLA BOULEVARD east to its intersection with EADS AVENUE.

All as more particularly shown on City Engineer's Drawing No. 32839 -D

R- 298830

GENERAL BOUNDARY DESCRIPTION FOR DISTRICT 2
BLOCK 2E UNDERGROUND UTILITY DISTRICT

The DISTRICT 2 BLOCK 2E UNDERGROUND UTILITY DISTRICT shall be established to include the following described parcels:

Lots 1 through 4 in Block 465; Lots 1 through 4 in Block 479; Lots 1 through 4 in Block 492; Portion Lot 3 in Block 493; portion Lot 3 in Block 495; Lots 1 through 4 in Block 497; Lots 3 and 4 in Block 500; Lots 1,2 and portion of Lot 4 in Block 501; Portion of Lot 1 and Lots 2 through 4 in Block 505; Lots 1 through 4 in Block 506; Lots 2 and 3 in Block 507; Lot 3 in Block 519; Lots 2 and 3 in Block 520; Lots 1 through 4 in Block 522; Lots 1 through 4 in Block 525; Lots 1 through 4 in Block 526; Lots 1 through 4 in Block 527; Lots 1 through 4 in Block 528; Lots 1, 2, and portion of Lots 3 and 4 in Block 529; Lots 2 and 3 in Block 536; Lots 1,3 and 4 in Block 549 of Old San Diego, Miscellaneous Map No. 40.

Lots 9 through 16 in Block 31; Lots 13 through 20 in Block 32, Lots 1 through 16 in Block 58 of Middletown Addition, Subdivision Map No. 384.

Lots 1 through 24 in Block A and Lots 1 through 24 in Block B of Van Buren and Rehling's, Subdivision Map No. 540.

Lots 1 through 10 in Block 1; Lots 1 through 5 and Lots 14 through 22 in Block 6; Lots 1 through 15 in Block 7; Lots 1 through 29 in Block 8; Lots 1 through 8 and Lots 14 through 23 in Block 9 and Villa Lots 2 through 9 of Mission Hills, Subdivision Map No. 1115.

Lots 1 through 12 in Block 5; Lots 6 through 8 in Block 9; Lots 1 through 24 in Block 10; Lots 1 through 13 in Block 11 of Inspiration Heights, Subdivision Map No. 1212.

Lots 1 through 3, portion Lot 4, and Lots 5 through 9 of Mission Hills No. 2, Subdivision Map No. 1234.

Lots 1 through 6 in Block 6 of Amended Map of Blocks 2 and 6 Inspiration Heights, Subdivision Map No. 1282.

Lots 9 through 13 of Amended Map of Lots 9, 10, 11,12, 13, Block 9 and Lot 12, Block 10 Mission Hills, Subdivision Map No. 1311.

Lots A through Z of Mission Hills No. 3, Subdivision Map No. 1383

Lots A through Y of Fort Stockton Heights, Subdivision Map No. 1430.

Lots A through S, portion of Lot T and portion of Lot U of Fremont Heights, Subdivision Map No. 1470.

R- 298830

EXHIBIT B

Lots 1 through 12 of Winthrop Highlands, Subdivision Map No.1610.

Lots 1 through 11 in Block A; Lots 1 through 12 in Block 7; Lots 6 through 14 in Block 8; Lots 1 through 5 in Block 9; Lots 1 through 24 in Block 10 of Resubdivision of Blocks 7,8,10, portion 9 and Block A Inspiration Heights, Subdivision Map No. 1700.

Lots 21 through 30 in Block 496; Lots 31,32, portion of Lot 33 and Lot 36 in Block 498; Lots 11 through 14 and Lots 16 through 20 in Block 502; Lots 1 through 10 in Block 503; of Presidio Ridge, Subdivision Map No. 1760.

Lots 1 through 16 in Block 523 of Re-Subdivision of Block 523 Old San Diego, Subdivision Map No. 1766.

Lots 1 through 12 and portion of Lot 13 of Aloha Court, Subdivision Map No. 1786.

Lots 1 through 15 of Crescent Point, Subdivision Map No. 1817.

Lots 1 through 12 in Block 1 and Lots 1 through 16 in Block 2 of Carmelita Place, Subdivision Map No.1824.

Lots 1 through 14 of Resubdivision of Block 524 of Old San Diego; Subdivision Map No. 1825.

Lots 1 through 8, Lot 11, portion of Lot 15 and Lots 16 through 29 of Longview Manor, Subdivision Map No. 1839.

Lots 1 through 3 in Block A of Presidio Hills, Subdivision Map No. 1934.

Lots A through G of Serra Point, Subdivision Map No. 2202.

Lots 3 and 4 in Burnett Addition, Subdivision Map No. 2808.

Lots 10 and 13 through 28 of Rodefer Hills View Point Division, Subdivision Map No. 2993.

Lots 31 through 34 of Rodefer Hills Mergho Division, Subdivision Map No. 3410.

Lots 1 and 2 of Keller Subdivisiain, Subdivision Map No. 4618.

Lots 1 through 3 of Mission Hills Resubdivision No. 1, Subdivision Map No. 4640.

Lot 1 and 8 of Presidio Vistas, Subdivision Map No. 4752.

Lots 1 and 2 of Marckwardt Subdivision, Subdivision Map No. 5902.

Parcel A of Parcel Map No. 593.

R - 298830

Parcels 1 and 2 of Parcel Map No. 1525.

Parcels 1 and 2 of Parcel Map No. 1638.

Parcels 1 and 2 of Parcel Map No. 3182.

Parcels 1 and 2 of Parcel Map No. 6075.

Parcels 1 and 2 of Parcel Map No. 6108.

Parcels 1 and 2 of Parcel Map No. 12762.

Parcels 1 and 2 of Parcel Map No. 16498.

Parcels 1 and 2 of Parcel Map No. 16648.

Parcels 1 and 2 of Parcel Map No. 17544.

Said district shall also include the following public rights of way:

CONDE PLACE

CONDE STREET

PINE STREET from its intersection with the southeasterly line of HARNEY STREET running southeasterly to its intersection with the northeasterly line of FORT STOCKTON DRIVE.

ARISTA COURT

ARISTA DRIVE from its intersection with PINE STREET west to its intersection with HICKORY STREET.

ARISTA STREET from its intersection with PINE STREET to a point 580 +/- northeasterly of intersection with PINE STREET.

ARISTA STREET from its intersection with HICKORY STREET to its southerly end.

FORT STOCKTON DRIVE from its intersection with ARISTA DRIVE running south to a point 720 feet +/- southeasterly of the easterly line of WITHERBY STREET.

AMPUDIA STREET .
HORTENSIA COURT.

R - 298830

WITHERBY STREET from its intersection with PINE STREET running southwesterly to its intersection with GUY STREET.

HICKORY STREET from its intersection with ARISTA STREET running south to its intersection with FORT STOCTON DRIVE.

PRESIDIO DRIVE from its intersection with MARILQUISE WAY running south to its intersection with HORTENSIA STREET.

MARILQUISE WAY from its intersection with PRESIDIO DRIVE north to a point 215 +/- feet north of intersection.

TRIAS STREET.

HORTENSIA STREET from its intersection with WHITMAN STREET running west to its intersection with SUNSET BOULEVARD.

WHITMAN STREET from its intersection with AMPUDIA STREET running south to its intersection with WITHERBY STREET.

ALOHA PLACE.

CRESCENT DRIVE.

LA CALLECITA STREET.

JUAN STREET 95 +/- north of its intersection with TRIAS STREET running north to its intersection with WHITMAN STREET.

GUY STREET.

BANDINI STREET from its intersection with ORIZABA AVENUE south to a point 465 +/- feet south of its intersection with GUY STREET.

MILLER STREET.

COUTS STREET.

ORIZABA AVENUE.

ARDEN WAY.

LOMA PASS.

SHERIDAN AVENUE from its intersection with ALAMEDA DRIVE west to its intersection with LOMA PASS.

R- 298830

SUNSET BOULEVARD from its intersection with LOMA PASS west to its intersection with SUNSET ROAD.

ALLEY west of INGLESIDE AVENUE from its intersection with INGLESIDE AVENUE running south to its intersection with SUNSET BOULEVARD.

ALLEY north of SUNSET BOULEVARD from its intersection with ARGUELLO STREET running west to its intersection with INGLESIDE AVENUE.

ALLEY north of SUNSET BOULEVARD from its intersection with HICKORY STREET running south to its intersection with ALLEY north of SUNSET BOULEVARD.

ALLEY east of ARGUELLO STREET from its intersection with HICKORY STREET running south to its intersection with ARGUELLO STREET.

All as more particularly shown on City Engineer's Drawing No. 32840 -D

L. 298830

GENERAL BOUNDARY DESCRIPTION FOR DISTRICT 3
BLOCK 3FF UNDERGROUND UTILITY DISTRICT

The DISTRICT 3 BLOCK 3FF UNDERGROUND UTILITY DISTRICT shall be established to include the following described parcels:

Portion Lot 2 of Lemon Villa, Subdivision Map No. 734.

Portion Lot 9 of North Lemon Villa, Subdivision Map No. 758.

Portion Lot 18 of Marcelena Tract, Subdivision Map No. 828.

Lots 1 through 29 in Block A; Lots 1 through 58 in Block B and portion Block C; Lots 1 through 26 in Block D; Lots 1 through 52 in Block E; Lots 1 through 52 in Block F; Lots 1 and 2 in Block G; Lots 1, 2, 51 and 52 in Block H and Lots 1, 2, 51 and 52 in Block I of Montecello, Subdivision Map No. 1154.

Lots 1 through 17 in Block 1; Lots 1 through 35 in Block 2; Lots 1 through 39 in Block 3; Lots 1, 2, 51 and 52 in Block 5; Lots 1 through 49 in Block 6; Lots 1 through 20, 23, 24, and Lots 27 through 30 in Block 7; Lots 1 and 2 in Block 8; Lots 1 through 32 and 35 through 48 in Block 9; Lots 1 through 33 in Block 10; Lots 1 through 30 in Block 11 and Lots 1 through 3 in Block 12 of Alhambra Park, Subdivision Map No. 1488.

Lots 969 through 971, 974 through 980, and 1055 through 1111 of Talmadge Park Estates, Subdivision Map No. 2104.

Lots 47 through 105 of Talmadge Park Manor, Subdivision Map No. 2284.

Lots 1112 through 1172 of Talmadge Park Estates Unit 2, Subdivision Map No. 2306.

Lots 1173 through 1251 of Talmadge Park Estates Unit 3, Subdivision Map No. 2392.

Portion Lot 8 of Collwood Unit 1, Subdivision Map No. 2401.

Lots 1308 through 1337 of Talmadge Park Estates Unit 5, Subdivision Map No. 2524.

Lots 1255 through 1301 of Talmadge Park Estates Unit 4, Subdivision Map No. 2750.

Lots 1338 through 1358 of Talmadge Park Estates Unit No. 6, Subdivision Map No. 3029.

Lots 1 and 2 of Collwood Glen, Subdivision Map No. 5772.

Lot 2 of Collwood Knolls, Subdivision Map No. 5942.

Lot 1 of Porter Park, Subdivision Map No. 6728.

R- 298830

EXHIBIT C

Lot 1 of De Ville Park, Subdivision Map No. 7056.

Lot 1 of Collwood Meadows, Subdivision Map No. 9393.

Lot 1 of Collwood West, Subdivision Map No. 9507.

Lot 1 of Marcellena Villas, Subdivision Map No. 10869.

Lots 1 through 12 of Colony Point, Subdivision Map No. 11056.

Lot 1 of Talmadge Canyon Park, Subdivision Map No. 11454.

Parcel 1 of Parcel Map No. 10517.

Parcel 1 of Parcel Map No. 18769.

Parcel 1 of Parcel Map No. 18806.

Parcel 1 of Parcel Map No. 18930.

Parcels 1 through 3 of Record of Survey No. 6392.

Said district shall also include the following public rights of way:

49th STREET from its intersection with LILA DRIVE south to its intersection with MADISON AVENUE.

50TH STREET from its intersection with COLLIER AVENUE south to its intersection with MADISON AVENUE.

51ST STREET from its intersection with DICK STREET south to its intersection with the northerly line of EL CAJON BOULEVARD.

52nd STREET from its intersection with CONTOUR BOULEVARD south to its intersection with the northerly line of EL CAJON BOULEVARD.

ADAMS AVENUE from its intersection with 48th STREET east to its intersection with 51ST STREET and north to its intersection with 49TH STREET.

ALTADENA AVENUE from its intersection with 51ST STREET southerly to its intersection with MADISON AVENUE.

CAROLINE DRIVE

COLLIER AVENUE

R- 298830

COLLWOOD LANE from its north end southerly to its intersections with the westerly line of COLLWOOD BOULEVARD to its southerly end.

COLLWOOD WAY from its northerly end south to its intersection with the westerly line of COLLWOOD BOULEVARD.

CONTOUR BOULEVARD from its intersection with MADISON AVENUE south to its intersection with MONROE AVENUE.

DAWSON AVENUE from its intersection with CONROUR BOULEVARD south to its intersection with the northerly line of EL CAJON BOULEVARD.

DICK STREET

ESTRELLA AVENUE

JANET PLACE

JEAN DRIVE

LILA DRIVE

LORRAINE DRIVE

LOUISE DRIVE

LUCILLE DRIVE

LUCILLE PLACE

MADISON AVENUE from a point 50 +/- feet west of its intersection with 48TH STREET east to its intersection with 51ST STREET.

MARCELLENA ROAD

MIRACLE DRIVE from its north end south to its intersection with the northerly line of ADAMS AVENUE.

MONROE AVENUE from its intersection with the westerly line of 51ST STREET east to its intersection with the southwesterly line of COLLWOOD BOULEVARD.

PATRICIA PLACE

PRIVATE DRIVEWAY from its intersection with COLLWOOD LANE to its north end, including all its intersecting PRIVATE DRIVEWAYS.

R- 298830

PRIVATE DRIVEWAY from its intersection with COLLWOOD LANE to its intersection with the southwesterly line of COLLWOOD BOULEVARD.

PRIVATE ROAD from its intersection with CONTOUR BOULEVARD to its northeast end.

PRIVATE ROAD from its intersection with MONROE AVENUE to its southeast end.

WINONA AVENUE from its north end south to its intersection with the southerly line of MADISON AVENUE.

ALLEY west of WINONA AVENUE and east of 49TH STREET from its intersection with LUCILLE DRIVE south to its intersection with the southerly line of MADISON AVENUE.


ALLEY west of 50TH STREET and east of WINONA AVENUE from its intersection with COLLIER AVENUE south to a point 85 +/- feet south of its intersection of MADISON AVENUE.

ALLEY west of ALTADENA AVENUE and east of 50TH STREET from its intersection with ADAMS AVENUE south to its intersection with the southerly line of MADISON AVENUE.

ALLIES south of ADAMS AVENUE, east of ALTADENA AVENUE, north of MADISON AVENUE, and west of 51ST STREET

ALLIES south of CONTOUR BOULEVARD, east of 51ST STREET, north of EL CAJON BOULEVARD, and west of COLLOD BOULEVARD.

All as more particularly shown on City Engineer's Drawing No. 32841 -D

 298830

GENERAL BOUNDARY DESCRIPTION FOR DISTRICT 4
BLOCK 4G UNDERGROUND UTILITY DISTRICT

The DISTRICT 4 BLOCK 4G UNDERGROUND UTILITY DISTRICT shall be established to include the following described parcels:

Portion Lots 39,42,44,52,53 and 55 of Ex Mission Lands of San Diego, Subdivision Map No. 283.

Lots 1 through 48 in Block I; Lots 1 through 48 in Block J; Lots 1 through 48 in Block K; Lots 1 through 48 in Block L; Lots 1 through 48 in Block M; Lots 1 through 48 in Block N of Altavista Suburb, Subdivision Map No.1029.

Lots 1 through 48 of Lee's Addition, Subdivision Map No. 1092.

Lots 1 through 13, portion of Lot 14, Lots 15 through 19, and portion of Lots 20 and 21 of Ocean View Heights, Subdivision Map No.1341.

Lots 1, 2, 7, 8, 23, 24, and 25 of Lemon Garden Acres, Subdivision Map No. 1390.

Lots 1 through 36, Lots 43 through 58, Lots 60 through 103, Lots 117 through 155, 157 through 191, 194 through 217, Lots 243 through 264, Lots 399 through 408, 410 through 429, 453 through 481 of Sunshine Gardens, Subdivision Map No. 1804.

Lots 10 and 11 in Block 1 and Lots 3 through 5 in Block 2 of Vista Bonita, Subdivision Map No. 2256.

Portion Lot 8 and 9 and Lots 10 through 14 of Market Street Knolls, Subdivision Map No. 2434.

Lot 1 of El Rey Gardens, Subdivision Map No. 4076.

Lots 1 through 107 of O.D. Arnolds Bonnieview Unit No. 4, Subdivision Map No. 4792.

Lots 1 through 3 of Dorval Subdivision, Subdivision Map No. 4959.

Lot 1 of Mount Erie, Subdivision Map No. 5223.

Lots 1 through 3 of Imperial-Euclid Center Unit No. 1, Subdivision Map No. 5389.

Lot 1 of Eden Rock Estates, Subdivision Map No. 9854.

Lots 1 through 56 of Evergreen Village, Subdivision Map No. 13466.

Parcels A and B of Parcel Map No. 199.

R- 298830

EXHIBIT D

Parcel 1 of Parcel Map No. 4285.

Parcels 1 through 3 of Parcel Map No. 7963.

Parcels 1 and 2 of Parcel Map No. 11043.

Parcel 1 of Parcel Map No. 13926.

Parcels 1 through 4 of Parcel Map No. 15226.

Parcels 1 through 3 of Parcel Map No. 16383.

Parcels 1 and 2 of Parcel Map No. 16874.

Parcel 1 and 2 of Parcel Map No. 18812.

Parcel 1 of Parcel Map No. 18844.

Said district shall also include the following public rights of way:

46TH STREET from its intersection with HARTLEY STREET south to its end.

47TH STREET from its intersection with the northerly line of MARKET STREET south to its intersection with IMPERIAL AVENUE

49TH STREET from its north end south to its intersection with IMPERIAL AVENUE.

50TH STREET from its north end south to its intersection with IMPERIAL AVENUE.

AURORA STREET.

BORNER STREET.

BUNNELL STREET.

CASTANA STREET.

CEREZA STREET.

CHANTECLER AVENUE.

 298830

CHURCHWARD STREET from its intersection with IMPERIAL AVENUE east to its intersection with the westerly line of EUCLID AVENUE.

EBONY RIDGE ROAD.

ESCUELA STREET.

EVERGREEN VILLAGE LANE.

EVERGREEN VILLAGE ROAD.

FRANKLIN AVENUE from a point 90 +/- feet east of its intersection with 47TH STREET east to its end.

GLORIA STREET.

HARTLEY STREET.

HAYA STREET.

HOLLY STREET.

IMPERIAL AVENUE from its intersection with 47TH STREET east to its intersection with the westerly line of EUCLID AVENUE.

JASMINE VALLEY WAY.

MAHOGANY VISTA LANE.

MANOMET STREET.

MARKET STREET from its intersection with 47TH STREET to a point 275 +/- feet southeast.

NOGAL STREET.

OCEAN VIEW BOULEVARD from a point 340 +/- feet east of its intersection with S WILLIE JAMES JONES AVENUE west to its end.

PLANTANO STREET.

T STREET from a point 325 +/- feet east of its intersection with S 47TH STREET east to its intersection with GLORIA STREET.

L - 298830

UVAS STREET from a point 90 +/- feet west of its intersection with MARKET STREET west to its intersection with AURORA STREET.

WILLIE JAMES JONES AVENUE

S WILLIE JAMES JONES AVENUE.

S 48TH STREET.

S 49TH STREET.

ALLIES south of IMPERIAL AVENUE, east of S 47TH STREET, north of OCEAN VIEW BOULEVARD, and west of S WILLIE JAMES JONES AVENUE.

ALLEY north of IMPERIAL AVENUE from its intersection with 49TH STREET east to its end.

PRIVATE ROADS south of MARKET STREET, east of 47TH STREET, north of CASTANA STREET, and west of 49TH STREET.

All as more particularly shown on City Engineer's Drawing No. 32842 -D

R- 298830

GENERAL BOUNDARY DESCRIPTION FOR DISTRICT 7
BLOCK 7F UNDERGROUND UTILITY DISTRICT

The DISTRICT 7 BLOCK 7F UNDERGROUND UTILITY DISTRICT shall be established to include the following described parcels:

Portion Lot 19 of Rancho Mission Re-Partition, Subdivision Map 330.

Lots 1 through 14 and Lot A of Roseberry Park, Subdivision Map No. 2428.

Lots 1 through 69 of Cosgrove Heights, Subdivision Map No. 2595.

Lots 1 through 14, and Lots 25 through 62 of Rolando Park, Subdivision Map No. 2612.

Lots 68 through 178 of Rolando Park Unit No. 2, Subdivision Map No. 2644.

Lots 70 through 144 of Corsgrove Heights Annex Unit No. 1, Subdivision Map No. 2645.

Lots 583 through 631 of Redwood Village Unit No. 5, Subdivision Map No. 2753.

Lots 145 through 311 of Cosgrove Heights Annex Unit No. 2, Subdivision Map No. 2762.

Lots 1 through 38 of Park Vista Unit No. 1, Subdivision Map No. 2850.

Lots 43 through 118 of Park Vista Unit No. 2, Subdivision Map No. 2900.

Lots 1 through 3 of Rolando Shopping Center, Subdivision Map No. 3233.

Lots 1 through 10 of Bonillo Square, Subdivision Map No. 3571.

Lot 2 of Aragon Heights Unit No.1, Subdivision Map No. 4227.

Lots 1 through 20 of Aragon Heights Unit No. 2, Subdivision Map No. 4577.

Lots 1 and 2 of Village Green, Subdivision Map No. 5366.

Parcel A of Parcel Map No. 533.

Parcels 1 through 3 of Parcel Map No. 7653.

Parcel 1 of Parcel Map No. 13089.

Parcels 1 and 2 of Parcel Map No. 14718.

R- 298830

EXHIBIT E

Said district shall also include the following public rights of way:

69TH STREET from its intersection with the southerly line of UNIVERSITY AVENUE south to a point 65 +/- feet north of its intersection with MARLOWE DR.

ARAGON DRIVE from its intersection with the southerly line of UNIVERSITY AVENUE south to its intersection with the southerly line of MARLOWE DRIVE.

BING STREET.

BONILLO DRIVE.

BUTLER PLACE.

CARTAGENA DRIVE.

CASITA WAY.

CELIA VISTA DRIVE.

DONNA AVENUE.

DONNA WAY.

HANNIBAL PLACE.

HARVALA STREET.

HOPE STREET.

JEFF STREET.

JUDY LEE PLACE.

LOMA ALTA DRIVE from its intersection with VISTA GRANDE DRIVE south to its intersection with the southerly line of MARLOWE DRIVE.

MARLOWE DRIVE from its intersection with RACINE ROAD east to its intersection with the westerly line of 69TH STREET.

MISSY COURT.

R- 298830

ROLANDO BOULEVARD from its intersection with the southerly line of
UNIVERSITY AVENUE south to its intersection with CELLA VISTA DRIVE.

VISTA GRANDE DRIVE from its intersection with ROLANDO BOULEVARD east
and south to its intersection with the southerly line of MARLOWE DRIVE.

VIVIAN STREET.

All as more particularly shown on City Engineer's Drawing No. 32844 -D

R-298830

GENERAL BOUNDARY DESCRIPTION FOR DISTRICT 8
BLOCK 8F UNDERGROUND UTILITY DISTRICT

The DISTRICT 8 BLOCK 8F UNDERGROUND UTILITY DISTRICT shall be established to include the following described parcels:

Lots 25 through 27 in Block 39 of Carrs Subdivision, DB14 PG 83.

Lots 1 through 48 in Block 42; Lots 1 through 48 in Block 43; and Lots 1 through 48 in Block 44 of Charles Hensley Sub, DB14 PG 274.

Lots 1 through 9 in Block 23 of Breed & Chases Sub, DB14 PG 640.

Lots 1 through 16, porton Lot 18, and Lots 19 through 32 in Block 46 of Sherman's Subdivision of Block No 46 Sherman's Addition, Subdivision Map No. 5

Lots 1 through 32 in Block 63 of Shermans Subdivision of Block 63 of Shermans Addition, Subdivision Map No. 51.

Lots 1 through 21, Lots 25 through 48 in Block 10; Lots 5 through 22, Lots 27 through 48 in Block 11; Lots 1 through 24 in Block 12; Lots 1 through 16, Lots 19 through 21, Lots 33 through 48 in Block 19; Lots 1 through 16, Lots 19 through 26, Lots 29 through 30, Lots 33 through 48 in Block 20; Lots 5 through 16, Lots 19 through 30, Lots 33 through 43, Portion Lots 44,46,47 and 48 in Block 21; Lots 5 through Lots 46 through 48 in Block 22, and Lots 47 and 48 in Block 23 of L. W. Kimball's Subdivision, Subdivision Map No. 56.

Lots H and I in Block 3; Lots H through K in Block 4; and Lot K in Block 9 of N. W. Hensley's Addition, Subdivision Map No. 208.

Portion Lot 1 and Lots 2 through 4 of Mount Gilead, Subdivision Map No. 445.

Lots 27 through 46 in Block 12; Lots 5 through 21 and 25 through 48 in Block 13; Lots 1 through 48 in Block 14; Lots 1 through 10 and Lots 38 through 48 in Block 17; Lots 1 through 16, Lots 19 through 30 and Lots 33 through 48 in Block 18; Lots 27 through 30 and Lots 33 through 48 in Block 19 of Lincoln Park, Subdivision Map No. 478.

Lot 10 in Block 45 and Lots 1 through 12 in Block 62 of Sherman's Addition, Subdivision Map No 856.

Lot R in Block 41 of U.S. GRANT'S Hill Sub., Subdivision Map No. 1020.

Lots 1 and 2 of Berensonia, Subdivision Map No. 5318.

Parcel 1 of Parcel Map No. 701.

R-298830

EXHIBIT F

Parcel 1 of Parcel Map No. 18457.

Said district shall also include the following public rights of way:

22ND STREET from its intersection with the northerly line of IMPERIAL AVENUE south to its intersection with the southerly line of COMMERCIAL STREET

24TH STREET from its intersection with the northerly line of IMPERIAL AVENUE south to its intersection with the southerly line of COMMERCIAL STREET.

25TH STREET from its intersection with the northerly line of IMPERIAL AVENUE south to its intersection with the southerly line of COMMERCIAL STREET..

26TH STREET from its intersection with G STREET south to its intersection with the northerly line of ISLAND AVENUE and from its intersection with the southerly line of ISLAND AVENUE south to its intersection with COMMERCIAL STREET.

27TH STREET from its intersection with the southerly line of K STREET south to its intersection with the southerly line of COMMERCIAL STREET.

COMMERCIAL STREET from its intersection with the easterly line of 21ST STREET east to its intersection with the easterly line of 27TH STREET.


G STREET from a point 30 +/- feet east of its intersection with 26TH STREET west 295 +/- feet.

IMPERIAL AVENUE from its intersection with the easterly line of 21ST STREET east to its intersection with the easterly line of 27TH STREET.

J STREET from a point 75 +/- feet east of its intersection with 24TH STREET east to its intersection with the westerly line of 25TH STREET and from its intersection with the easterly line of 25TH STREET east to its intersection with 26TH STREET.

K STREET from a point 75 +/- feet east of its intersection with 24TH STREET east to a point 150 +/- feet west of its intersection with 25TH STREET and from its intersection with the easterly line of 25TH STREET east to its intersection with 26TH STREET.

L STREET from its intersection with the easterly line of 22ND STREET east to a point 130 +/- feet west of its intersection with 24TH STREET and from a point 100 +/- feet east of its intersection with 24TH STREET east to its intersection with the westerly line of 25TH STREET and from its intersection with the easterly line of 25TH STREET east to its intersection with the easterly line 27TH STREET.

 - 298830

ALLEY south of ISLAND AVENUE and NORTH of J STREET from a point 70 +/- feet east of its intersection with 24TH STREET east to its intersection with the westerly line of 25TH STREET.

ALLEY south of J STREET and north of K STREET from a point 70 +/- feet east of its intersection with 24TH STREET east to its intersection with the westerly line of 25TH STREET.

ALLEY south of K STREET and north of L STREET from the easterly line of 24TH STREET east to its intersection with the westerly line of 25TH STREET.

ALLEY south of L STREET and north of IMPERIAL AVENUE from its intersection with the easterly line of 22ND STREET east to its intersection with the westerly line of 24TH STREET and from a point 105 +/- feet east of its intersection with 24TH STREET east to its intersection with the westerly line of 25TH STREET.

ALLEY south of IMPERIAL AVENUE and north of COMMERCIAL STREET from its intersection with 22ND STREET east to its intersection with 25TH STREET.

ALLEY east of 24TH STREET and west of 25TH STREET from its intersection with the southerly line of ISLAND AVENUE south to its intersection with IMPERIAL AVENUE.


ALLEY south of J STREET and north of K STREET from its intersection with 26TH STREET west to its intersection of the ALLEY.

ALLEY south of K STREET and north of L STREET from a point 45 +/- feet west of its intersection with EVANS STREET west to its intersection of the ALLEY.

ALLEY south of L STREET and north of IMPERIAL AVENUE from its intersection with 27TH STREET west to its intersection of the ALLEY.

ALLEY south of IMPERIAL AVENUE and north of COMMERCIAL STREET from its intersection with 27TH STREET west to its westerly end.

All as more particularly shown on City Engineer's Drawing No. 32845 -D

 - 298830